



# Botley West Solar Farm

## 2.4 Land Plans

November 2025

---

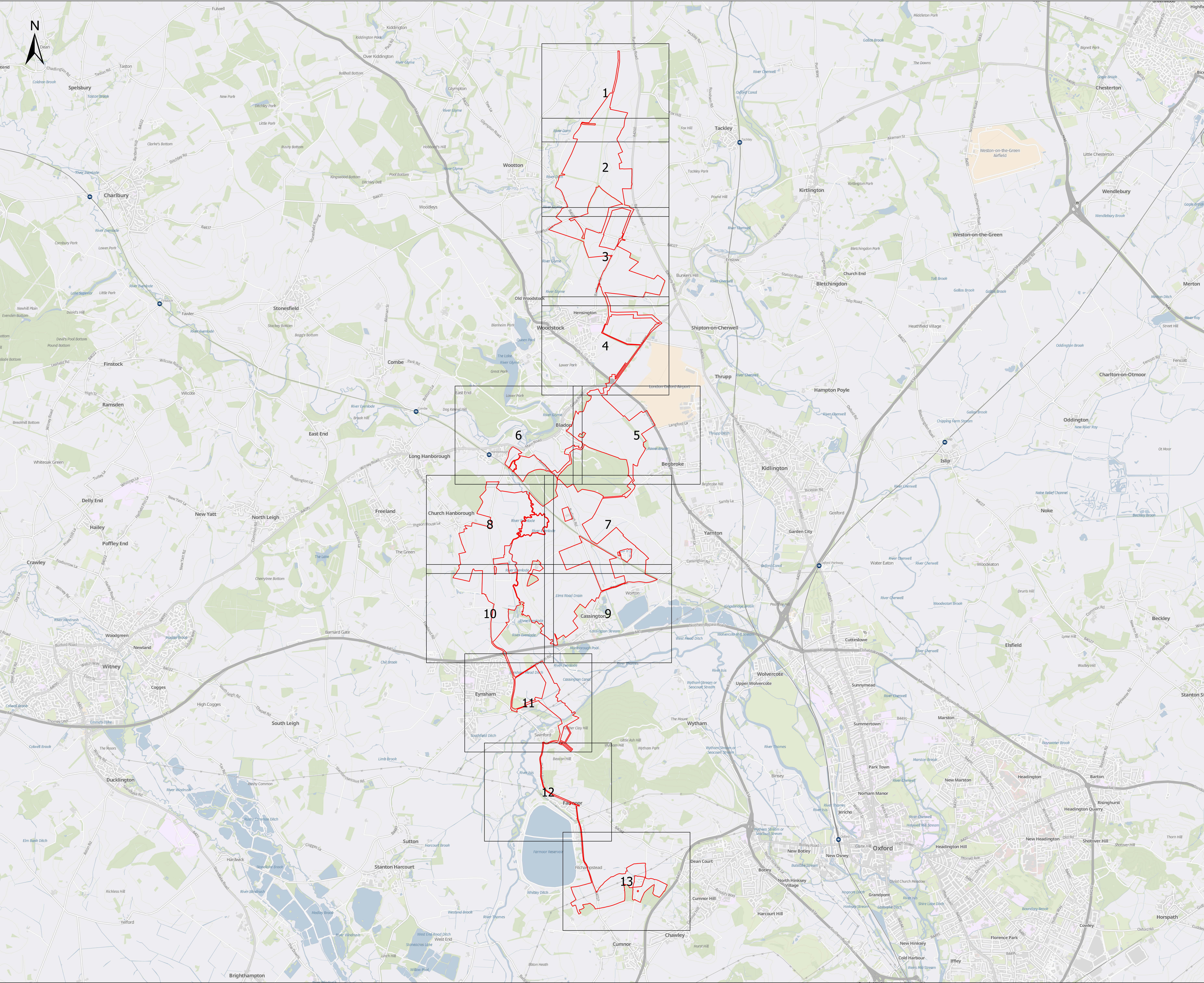
PINS Ref: EN010147

Document Ref: EN010147/APP/2.4

Revision 3


Planning Act 2008; and Infrastructure Planning (Applications: Prescribed Forms and Procedure) Regulations 2009 (as amended). APFP Regulation 5(2)(i)





Legend

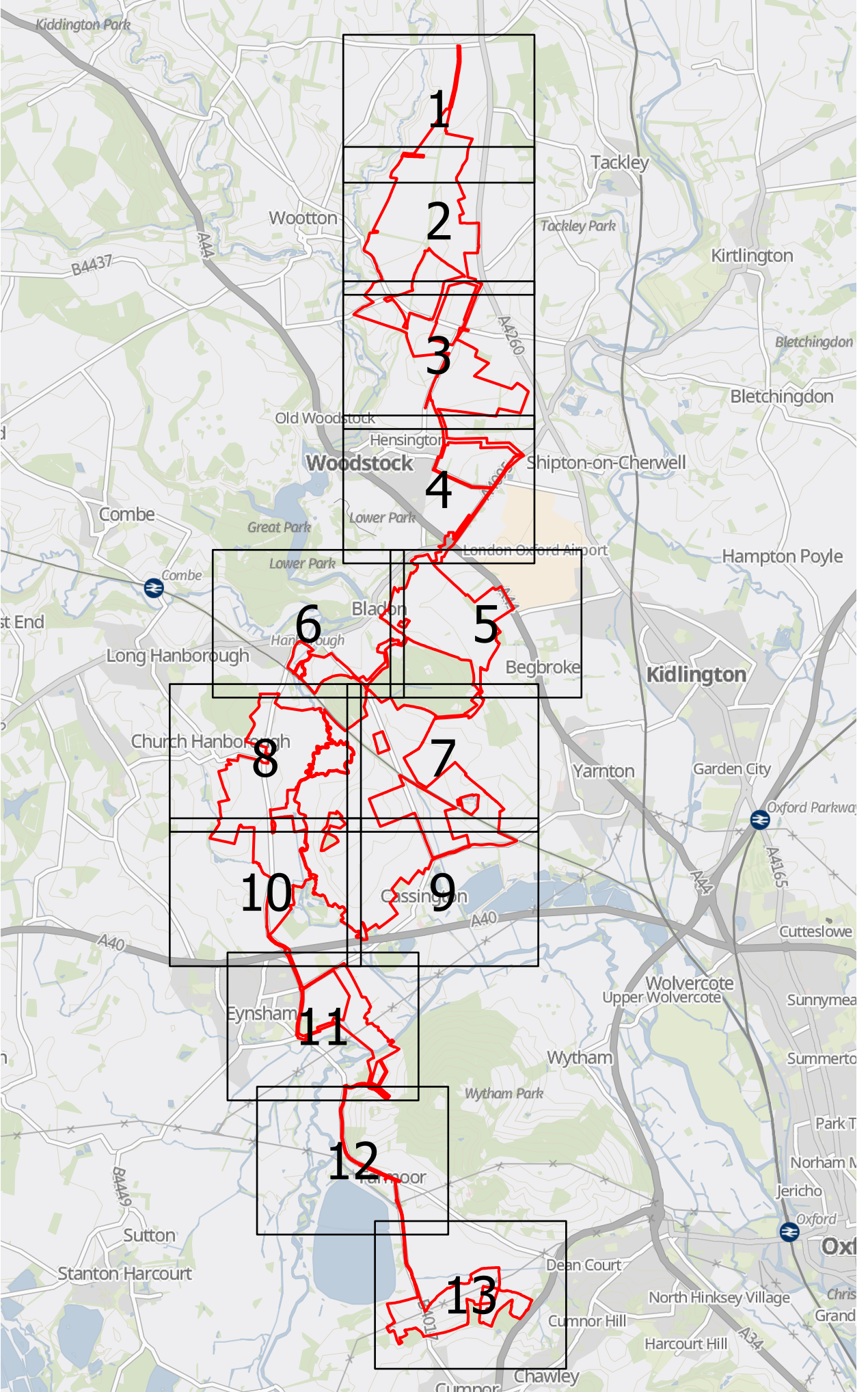
Sheet Extents  
Order Limits



Notes:

- These plans should be read alongside other Application Documents, in particular, the updated versions of the Works Plans, the Book of Reference and the Statement of Reasons submitted at Deadline 7
- Do not scale from this drawing, use only printed dimensions
- All dimensions are in metres unless stated otherwise
- The Base mapping is based upon Ordnance Survey (OS) data. Reproduced from Ordnance Survey maps by permission of Ordnance Survey on behalf of the controller of His Majesty's Stationary Office (HMSO). © Crown Copyright Ordnance Survey 2025, Licence number 0100031673. © Copyright
- You are permitted to use this data solely to enable you to respond to, or interact with, the organisation that provided you with the data. You are not permitted to copy, sub-licence, distribute or sell any of this data to third parties in any form without written consent of Photovolt Development Partners (PVDP) on behalf of SolarFive Ltd.

Key Plan



Project				Status		
Botley West Solar Farm				FINAL		
ID	Changes	Date	Name		Date	Name
3	Deadline 7	07/11/2025	A.Corcoran	Edit	07/11/2025	A.Corcoran
2	Change Request 2	13/09/2025	J.Thompson	Approval	07/11/2025	K.Craddock
1	S51 Advice	23/01/2025	J.Neye-Swift	Project-No		BWSF
A	Created	08/11/2024	J.Thompson	Drawing No		2.4

Drawing reference: EN010147/APP/2.4

PINS Reference Number: EN010147

Infrastructure Planning (Applications: Prescribed Forms and Procedure) Regulations 2009 APPF Regulation: 5(2)(i)


DIM: M

OVERVIEW PLAN  
LAND PLANS

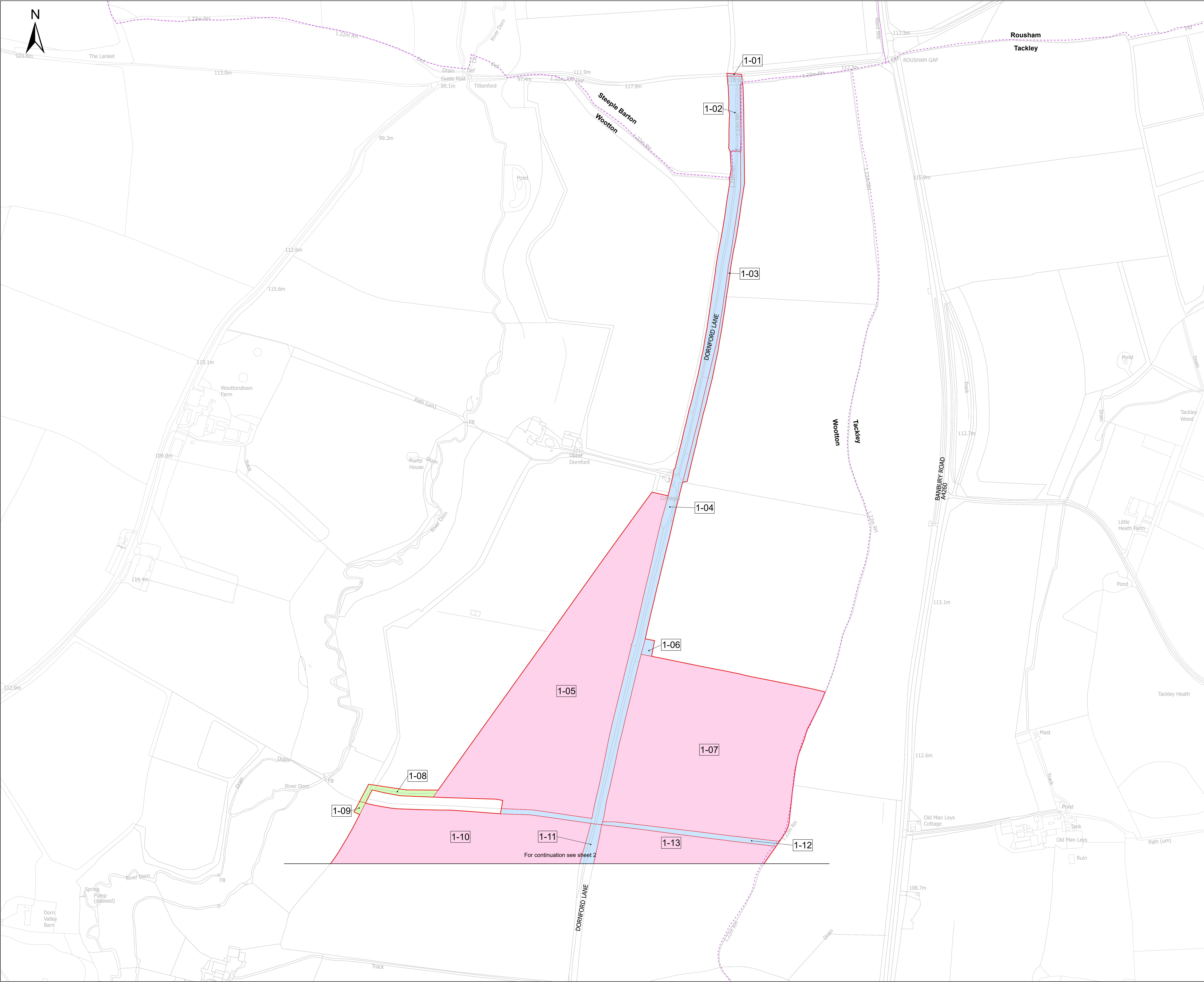
03507001400210028003500

Metres

Ardent

 Photovolt Development Partners GmbH  
Kurfürstendamm 52  
10707 Berlin, Germany





**Legend**

Order Limits

Parish Boundaries

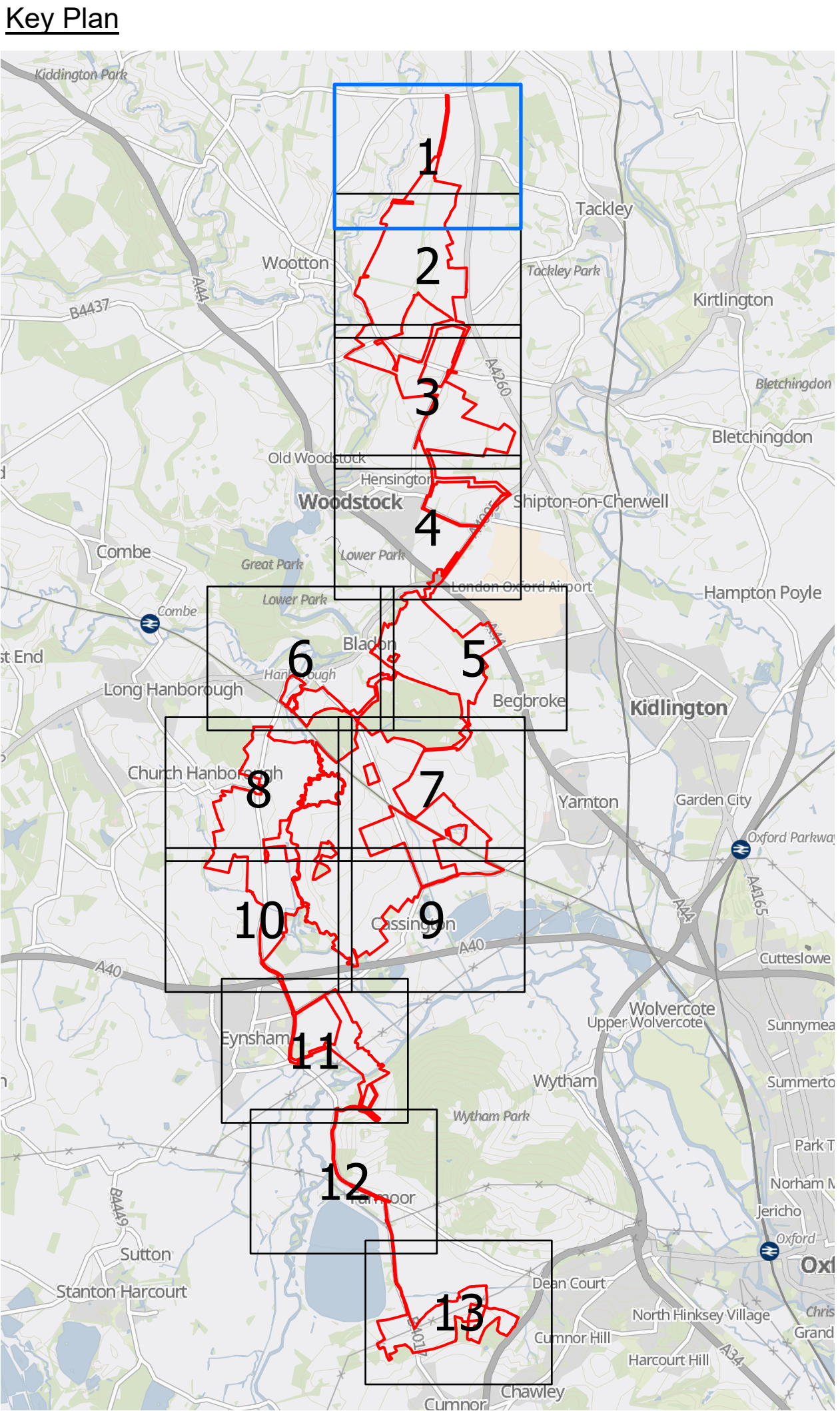
Order Land - freehold to be to be compulsorily acquired and temporary use of land and in relation to which it is proposed to suspend or extinguish easements, servitudes and other private rights

Order Land - new rights (including restrictions) to be compulsorily acquired and temporary use of land and in relation to which it is proposed to suspend or extinguish easements, servitudes and other private rights

Order Land - temporary use of land and in relation to which it is proposed to temporarily suspend easements, servitudes and other private rights

Notes:

- These plans should be read alongside other Application Documents, in particular, the updated versions of the Works Plans, the Book of Reference and the Statement of Reasons submitted at Deadline 7
- Do not scale from this drawing, use only printed dimensions
- All dimensions are in metres unless stated otherwise
- The Base mapping is based upon Ordnance Survey (OS) data. Reproduced from Ordnance Survey maps by permission of Ordnance Survey on behalf of the controller of His Majesty's Stationary Office (HMSO). © Crown Copyright Ordnance Survey 2025, Licence number 0100031673. © Copyright
- You are permitted to use this data solely to enable you to respond to, or interact with, the organisation that provided you with the data. You are not permitted to copy, sub-licence, distribute or sell any of this data to third parties in any form without written consent of Photovolt Development Partners (PVDP) on behalf of SolarFive Ltd.



Project				Status		
Botley West Solar Farm				FINAL		
ID	Changes	Date	Name		Date	Name
				Edit	07/11/2025	A.Corcoran
3	Deadline 7	07/11/2025	A.Corcoran	Check	07/11/2025	A.McKay
2	Change Request 2	13/09/2025	J.Thompson	Approval	07/11/2025	K.Craddock
1	S51 Advice	23/01/2025	J.Neye-Swift	Project-No		BWSF
A	Created	08/11/2024	J.Thompson	Drawing No	2.4	

Drawing reference: EN010147/APP/2.4

PINS Reference Number: EN010147

Infrastructure Planning (Applications: Prescribed Forms and Procedure) Regulations 2009 APFP Regulation: 5(2)(i)

Scale: 1:2,500 @ A0

DIM: M

LAND PLANS  
SHEET 1 OF 13

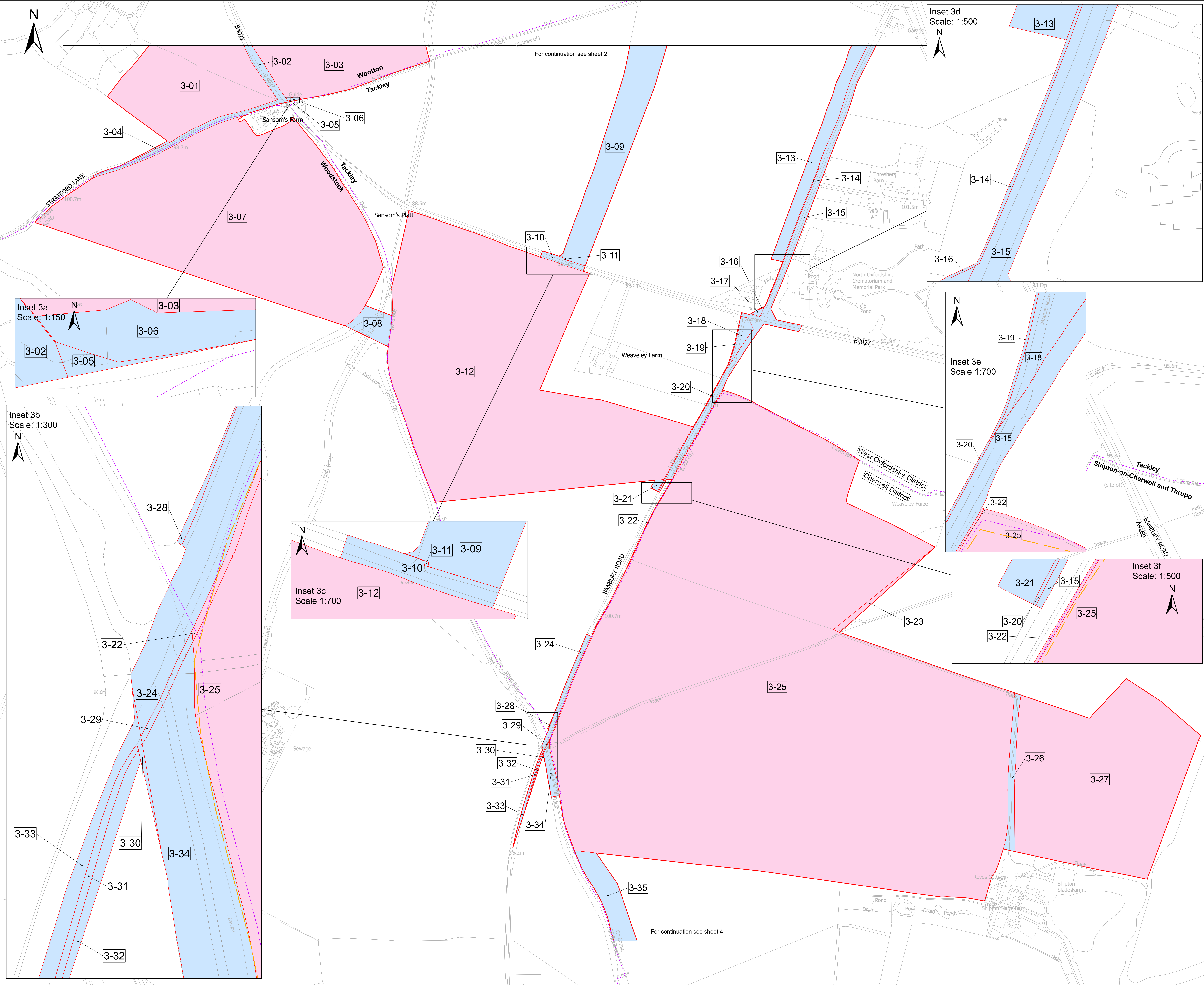
03570

Metres









**Legend**

Order Limits —

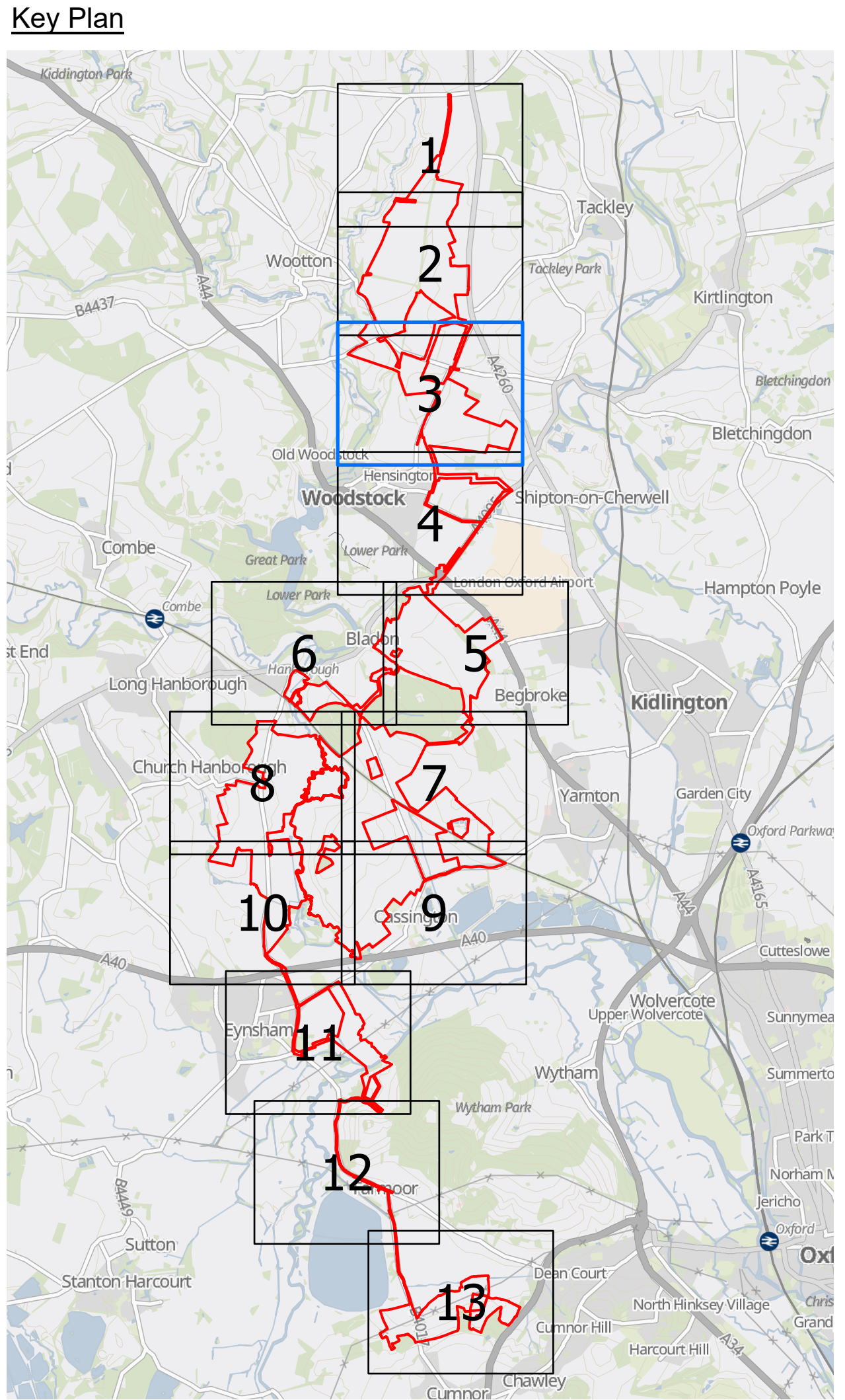
Parish Boundaries - - - - -

Order Land - freehold to be to be compulsorily acquired and temporary use of land and in relation to which it is proposed to suspend or extinguish easements, servitudes and other private rights

Order Land - new rights (including restrictions) to be compulsorily acquired and temporary use of land and in relation to which it is proposed to suspend or extinguish easements, servitudes and other private rights

**Notes:**

- These plans should be read alongside other Application Documents, in particular, the updated versions of the Works Plans, the Book of Reference and the Statement of Reasons submitted at Deadline 7
- Do not scale from this drawing, use only printed dimensions
- All dimensions are in metres unless stated otherwise
- The Base mapping is based upon Ordnance Survey (OS) data. Reproduced from Ordnance Survey maps by permission of Ordnance Survey on behalf of the controller of His Majesty's Stationary Office (HMSO). © Crown Copyright Ordnance Survey 2025, Licence number 0100031673. © Copyright
- You are permitted to use this data solely to enable you to respond to, or interact with, the organisation that provided you with the data. You are not permitted to copy, sub-licence, distribute or sell any of this data to third parties in any form without written consent of Photovolta Development Partners (PVDP) on behalf of SolarFive Ltd.



Project				Status		
Botley West Solar Farm				FINAL		
ID	Changes	Date	Name		Date	Name
3	Deadline 7	07/11/2025	A.Corcoran	Edit	07/11/2025	A.Corcoran
2	Change Request 2	13/09/2025	J.Thompson	Check	07/11/2025	A.McKay
1	S51 Advice	23/01/2025	J.Neye-Swift	Approval	07/11/2025	K.Craddock
A	Created	08/11/2024	J.Thompson	Project-No		BWSF
				Drawing No	2.4	

Drawing reference: EN010147/APP/2.4

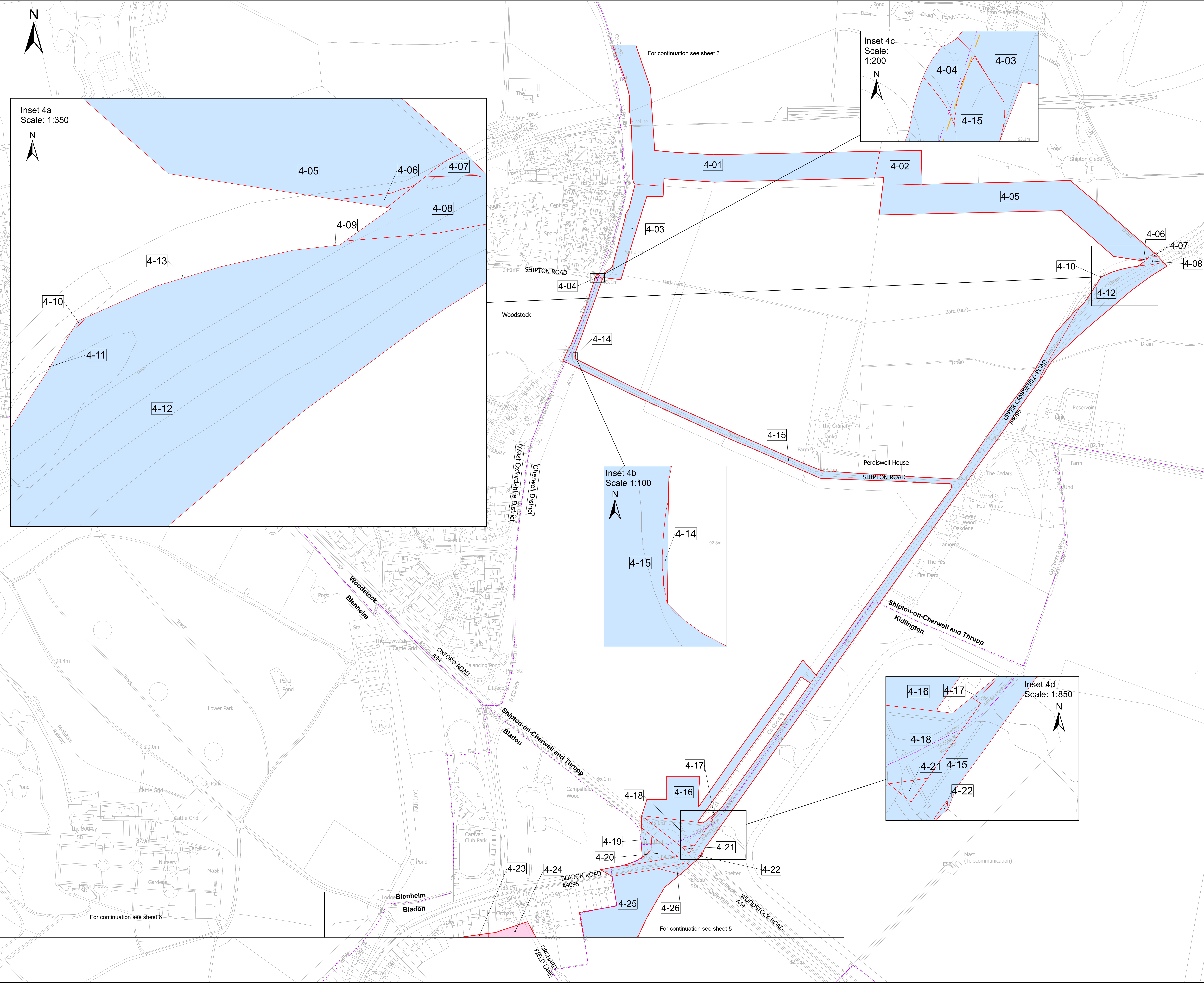
PINS Reference Number: EN010147

Infrastructure Planning (Applications: Prescribed Forms and Procedure) Regulations 2009 APFP Regulation: 5(2)(i)

Scale: 1:2,500 @ A0 DIM: M

**LAND PLANS**  
**SHEET 3 OF 13**





Legend

Order Limits

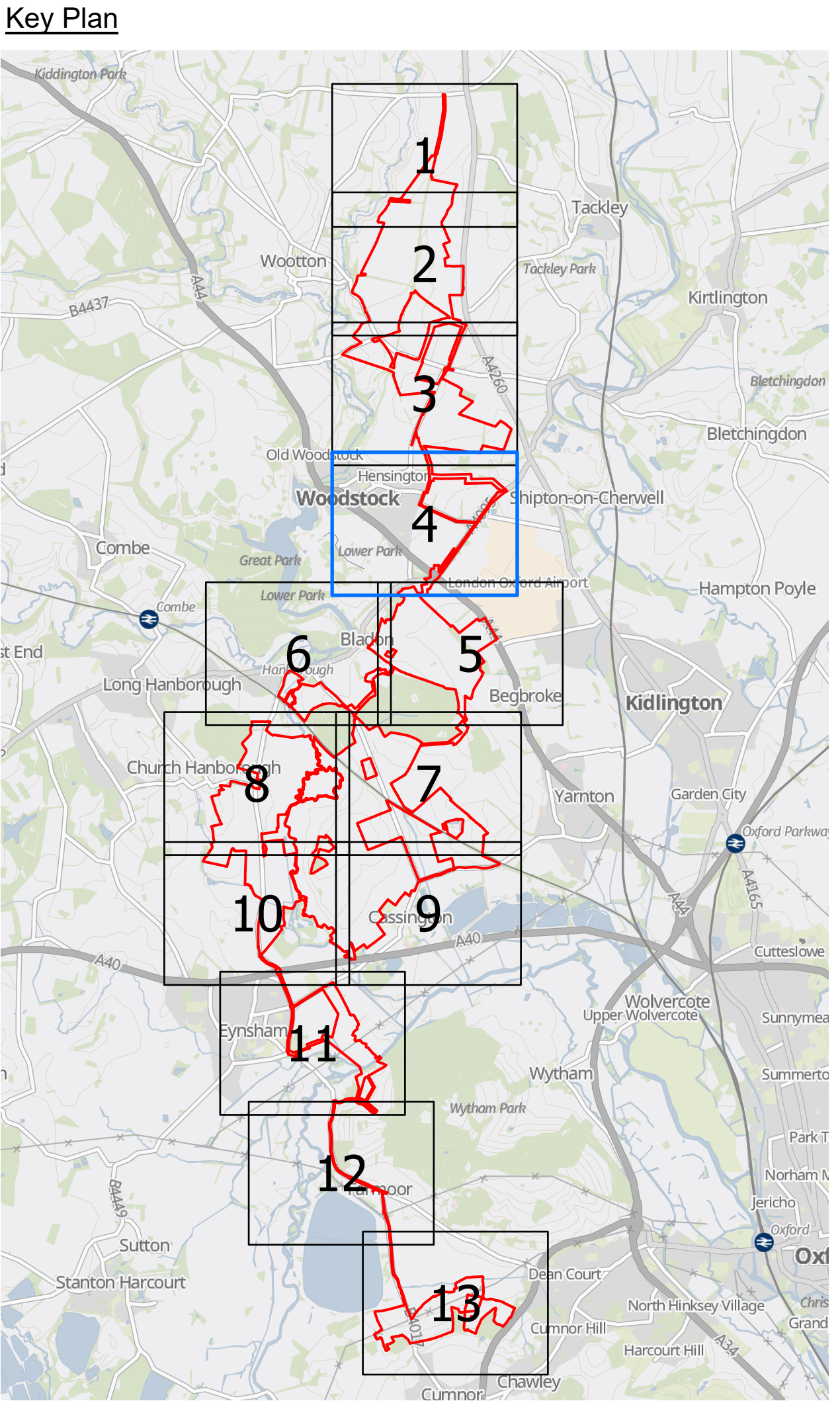
Parish Boundaries

Order Land - freehold to be to be compulsorily acquired and temporary use of land and in relation to which it is proposed to suspend or extinguish easements, servitudes and other private rights

Order Land - new rights (including restrictions) to be compulsorily acquired and temporary use of land and in relation to which it is proposed to suspend or extinguish easements, servitudes and other private rights

Notes:

- These plans should be read alongside other Application Documents, in particular, the updated versions of the Works Plans, the Book of Reference and the Statement of Reasons submitted at Deadline 7
- Do not scale from this drawing, use only printed dimensions
- All dimensions are in metres unless stated otherwise
- The Base mapping is based upon Ordnance Survey (OS) data. Reproduced from Ordnance Survey maps by permission of Ordnance Survey on behalf of the controller of His Majesty's Stationary Office (HMSO). © Crown Copyright Ordnance Survey 2025, Licence number 0100031673. © Copyright
- You are permitted to use this data solely to enable you to respond to, or interact with, the organisation that provided you with the data. You are not permitted to copy, sub-licence, distribute or sell any of this data to third parties in any form without written consent of Photovolt Development Partners (PVD) on behalf of SolarFive Ltd.



Project				Status		
Botley West Solar Farm				FINAL		
ID	Changes	Date	Name		Date	Name
				Edit	07/11/2025	A.Corcoran
3	Deadline 7	07/11/2025	A.Corcoran	Check	07/11/2025	A.McKay
2	Change Request 2	13/09/2025	J.Thompson	Approval	07/11/2025	K.Craddock
1	S51 Advice	23/01/2025	J.Neye-Swift	Project-No	BWSF	
A	Created	08/11/2024	J.Thompson	Drawing No	2.4	

Drawing reference: EN010147/APP/2.4  
PINS Reference Number: EN010147

Infrastructure Planning (Applications: Prescribed Forms and Procedure) Regulations 2009 APFP Regulation: 5(2)(i)

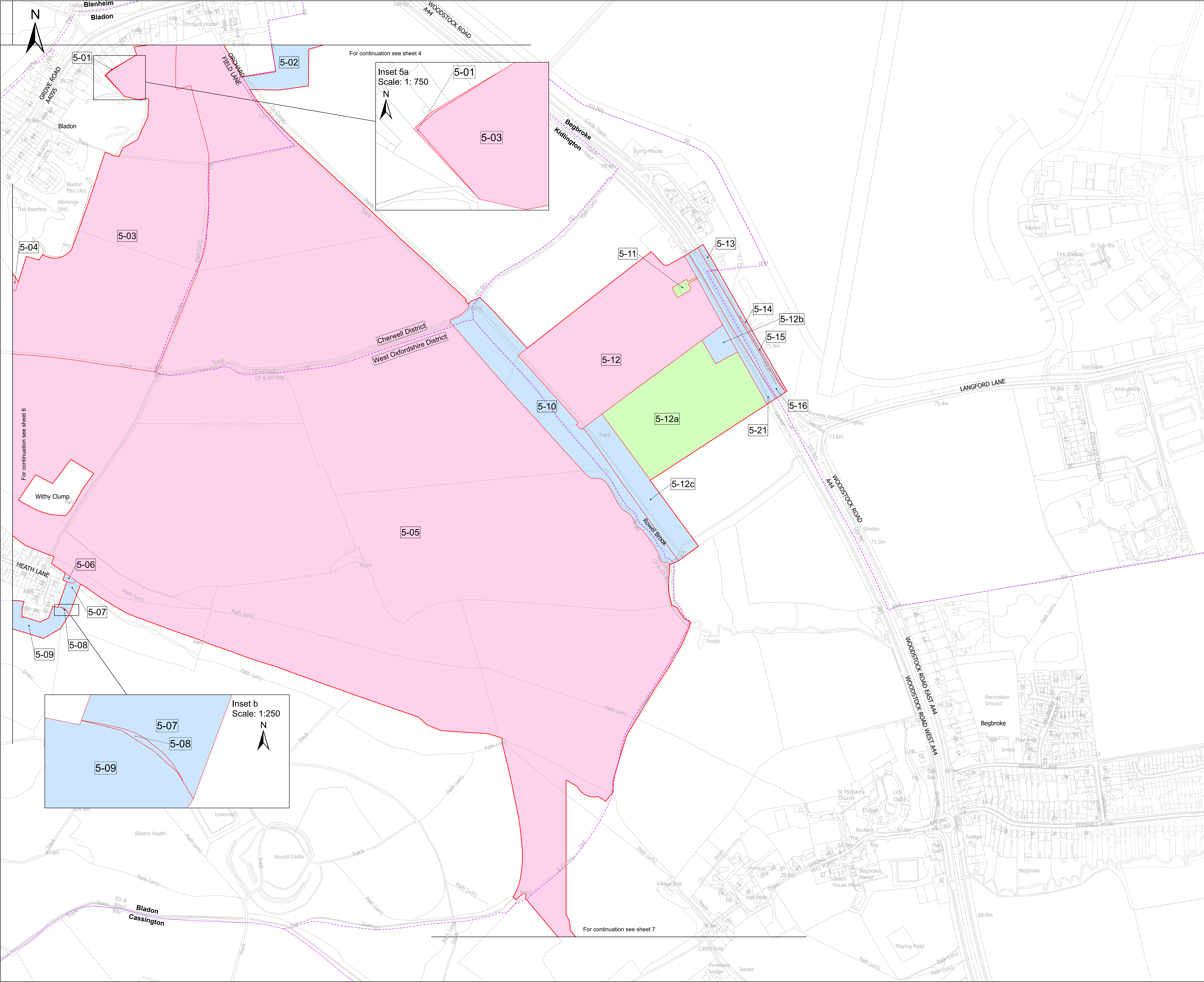
Scale: 1:2,500 @ A0      DIM: M

LAND PLANS  
SHEET 4 OF 13

03570140210280350

Metres





**Legend**

Order Limits

Parish Boundaries

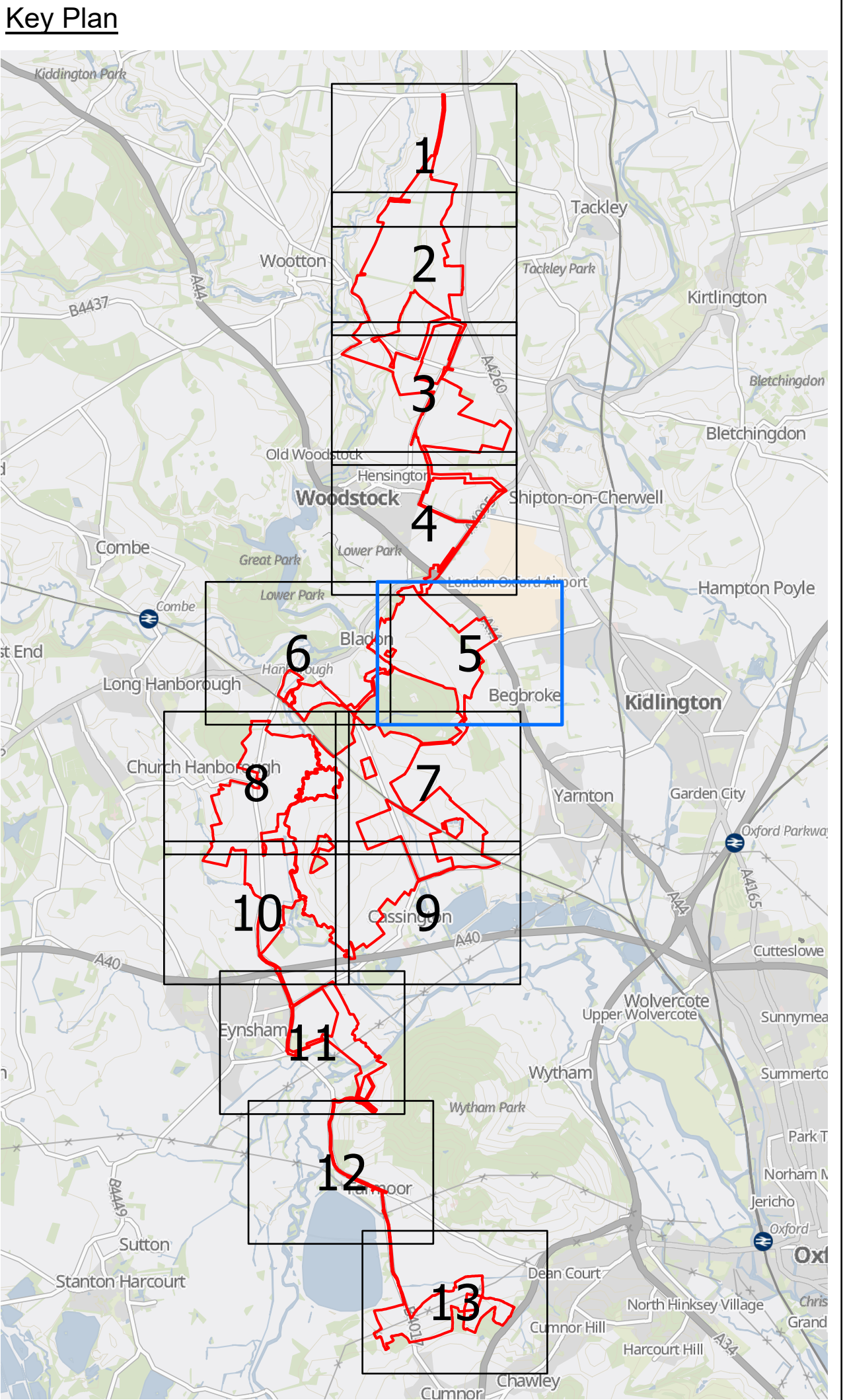
Order Land - freehold to be to be compulsorily acquired and temporary use of land and in relation to which it is proposed to suspend or extinguish easements, servitudes and other private rights

Order Land - new rights (including restrictions) to be compulsorily acquired and temporary use of land and in relation to which it is proposed to suspend or extinguish easements, servitudes and other private rights

Order Land - temporary use of land and in relation to which it is proposed to temporarily suspend easements, servitudes and other private rights

**Notes:**

- These plans should be read alongside other Application Documents, in particular, the updated versions of the Works Plans, the Book of Reference and the Statement of Reasons submitted at Deadline 7
- Do not scale from this drawing, use only printed dimensions
- All dimensions are in metres unless stated otherwise
- The Base mapping is based upon Ordnance Survey (OS) data. Reproduced from Ordnance Survey maps by permission of Ordnance Survey on behalf of the controller of His Majesty's Stationary Office (HMSO). © Crown Copyright Ordnance Survey 2025, Licence number 0100031673. © Copyright
- You are permitted to use this data solely to enable you to respond to, or interact with, the organisation that provided you with the data. You are not permitted to copy, sub-licence, distribute or sell any of this data to third parties in any form without written consent of Photovolt Development Partners (PVDP) on behalf of SolarFive Ltd.



Project

Botley West Solar Farm

Status

FINAL

ID	Changes	Date	Name	Edit	Date	Name
3	Deadline 7	07/11/2025	A.Corcoran	Check	07/11/2025	A.McKay
2	Change Request 2	13/09/2025	J.Thompson	Approval	07/11/2025	K.Craddock
1	S51 Advice	23/01/2025	J.Neye-Swift	Project-No		BWSF
A	Created	08/11/2024	J.Thompson	Drawing No	2.4	

Drawing reference: EN010147/APP/2.4

PINS Reference Number: EN010147

Infrastructure Planning (Applications: Prescribed Forms and Procedure) Regulations 2009 APFP Regulation: 5(2)(i)

Scale: 1:2,500 @ A0

DIM: M

LAND PLANS  
SHEET 5 OF 13

0357028350

Metres

Ardent

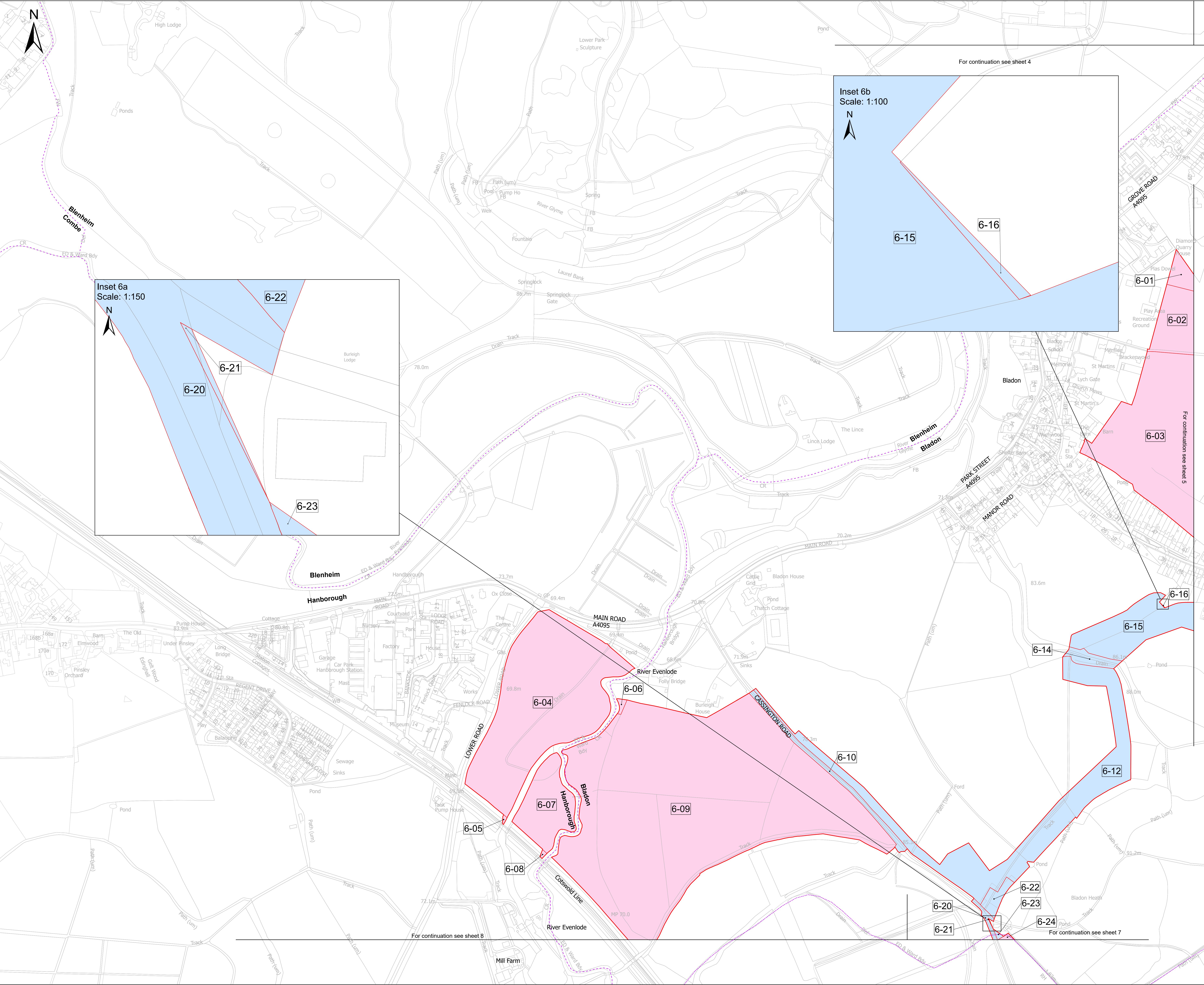
PHOTOVOLT  
DEVELOPMENT PARTNERS

Photovolt Development Partners GmbH

Kurfürstendamm 52

10707 Berlin, Germany





Legend

Order Limits

Parish Boundaries

Order Land - freehold to be to be compulsorily acquired and temporary use of land and in relation to which it is proposed to suspend or extinguish easements, servitudes and other private rights

Order Land - new rights (including restrictions) to be compulsorily acquired and temporary use of land and in relation to which it is proposed to suspend or extinguish easements, servitudes and other private rights

Notes:

- These plans should be read alongside other Application Documents, in particular, the updated versions of the Works Plans, the Book of Reference and the Statement of Reasons submitted at Deadline 7

- Do not scale from this drawing, use only printed dimensions

- All dimensions are in metres unless stated otherwise

- The Base mapping is based upon Ordnance Survey (OS) data. Reproduced from Ordnance Survey maps by permission of Ordnance Survey on behalf of the controller of His Majesty's Stationary Office (HMSO). © Crown Copyright Ordnance Survey 2025, Licence number 0100031673. © Copyright

- You are permitted to use this data solely to enable you to respond to, or interact with, the organisation that provided you with the data. You are not permitted to copy, sub-licence, distribute or sell any of this data to third parties in any form without written consent of Photovolt Development Partners (PVDP) on behalf of SolarFive Ltd.

Key Plan

Project

Botley West Solar Farm

Status

FINAL

ID	Changes	Date	Name		Date	Name
3	Deadline 7	07/11/2025	A.Corcoran	Edit	07/11/2025	A.Corcoran
2	Change Request 2	13/09/2025	J.Thompson	Approval	07/11/2025	K.Craddock
1	S51 Advice	23/01/2025	J.Neye-Swift	Project-No		BWSF
A	Created	08/11/2024	J.Thompson	Drawing No		2.4

Drawing reference: EN010147/APP/2.4

PINS Reference Number: EN010147

Infrastructure Planning (Applications: Prescribed Forms and Procedure) Regulations 2009 APFP Regulation: 5(2)(i)

Scale: 1:2,500 @ A0

DIM: M

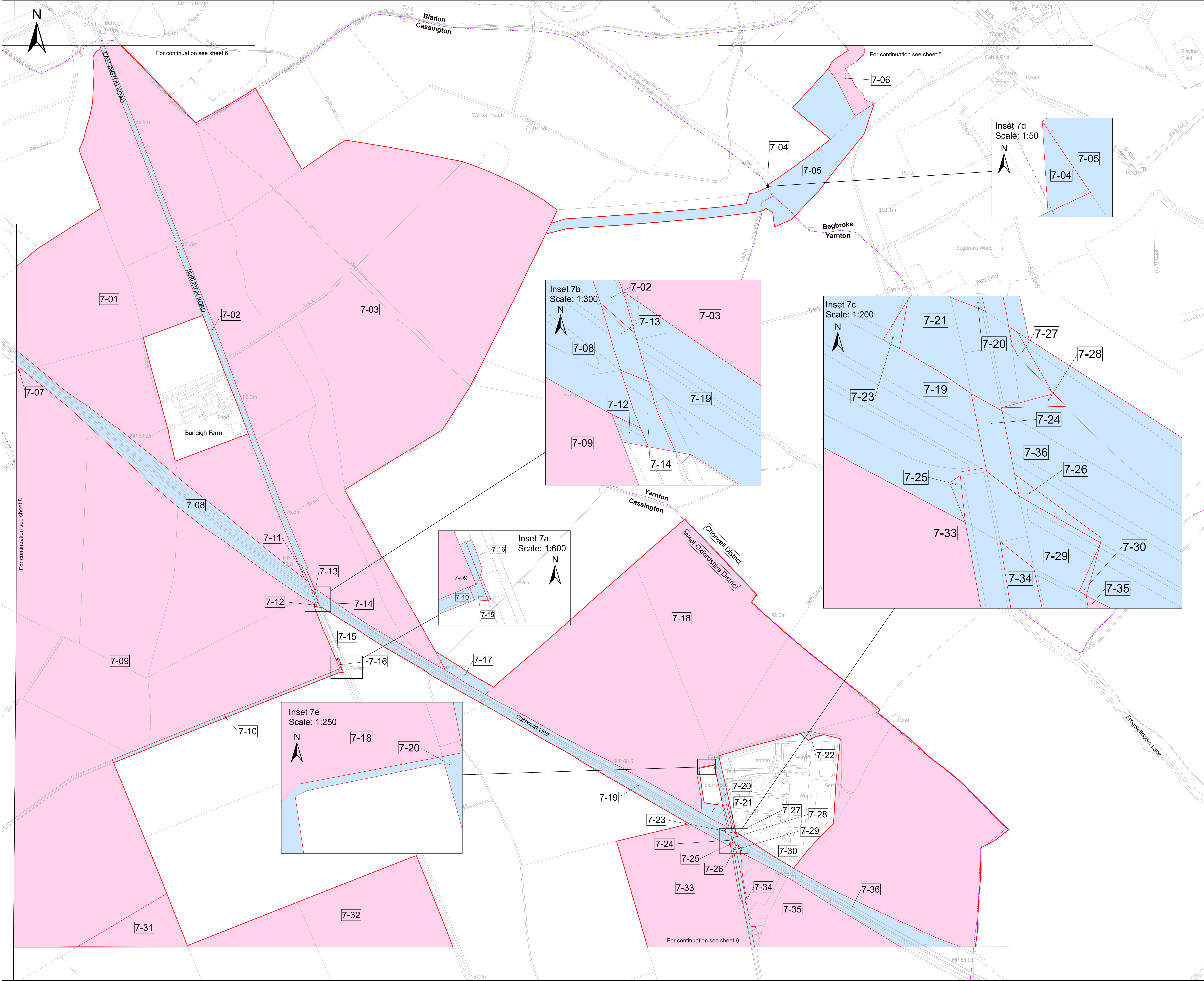
LAND PLANS

SHEET 6 OF 13

Ardent

Photovolt Development Partners GmbH  
Kurfürstendamm 52  
10707 Berlin, Germany





**Legend**

Order Limits

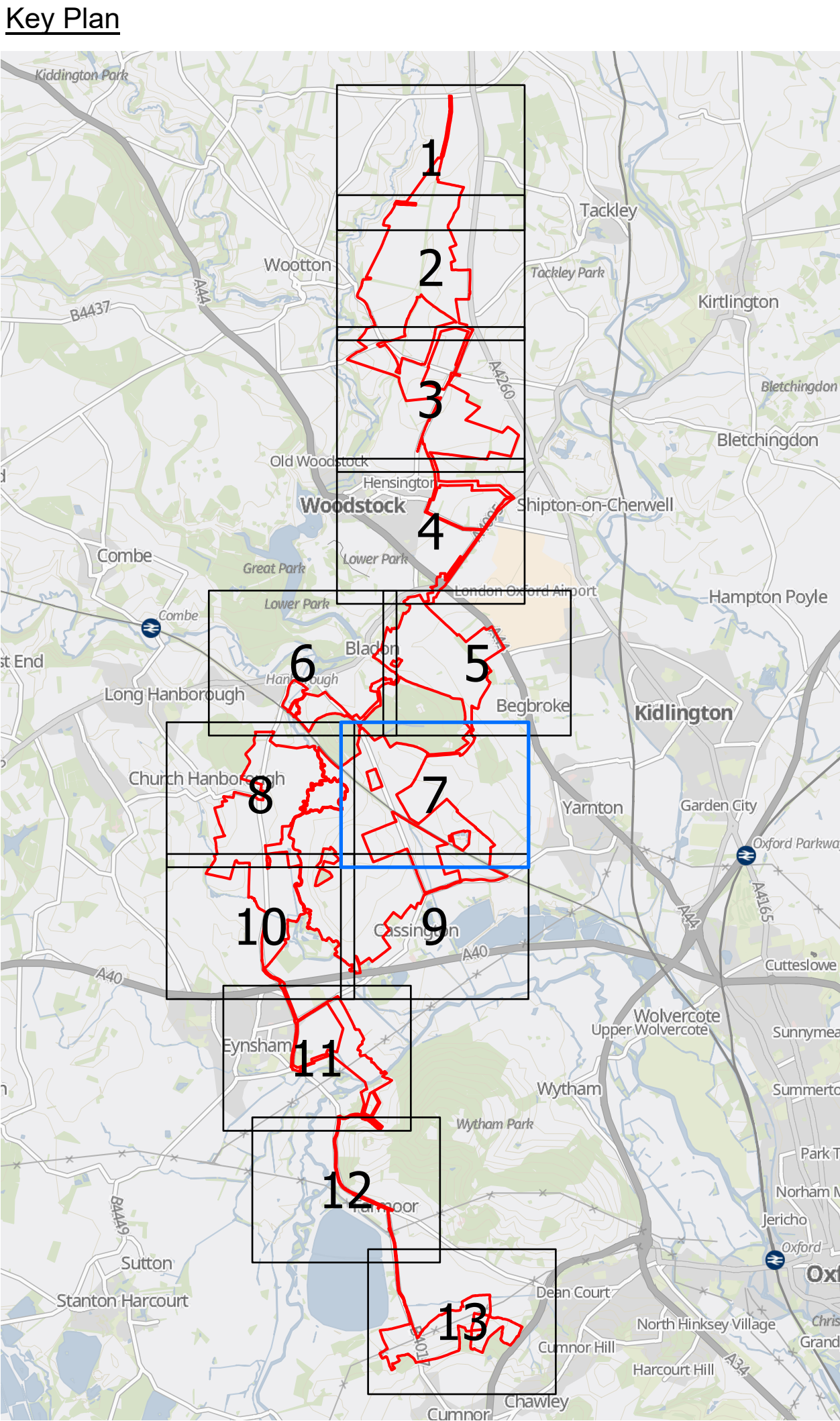
Parish Boundaries

Order Land - freehold to be to be compulsorily acquired and temporary use of land and in relation to which it is proposed to suspend or extinguish easements, servitudes and other private rights

Order Land - new rights (including restrictions) to be compulsorily acquired and temporary use of land and in relation to which it is proposed to suspend or extinguish easements, servitudes and other private rights

**Notes:**

- These plans should be read alongside other Application Documents, in particular, the updated versions of the Works Plans, the Book of Reference and the Statement of Reasons submitted at Deadline 7
- Do not scale from this drawing, use only printed dimensions
- All dimensions are in metres unless stated otherwise
- The Base mapping is based upon Ordnance Survey (OS) data. Reproduced from Ordnance Survey maps by permission of Ordnance Survey on behalf of the controller of His Majesty's Stationary Office (HMSO). © Crown Copyright Ordnance Survey 2025, Licence number 0100031673. © Copyright
- You are permitted to use this data solely to enable you to respond to, or interact with, the organisation that provided you with the data. You are not permitted to copy, sub-licence, distribute or sell any of this data to third parties in any form without written consent of Photovolt Development Partners (PVDP) on behalf of SolarFive Ltd.



Project				Status		
Botley West Solar Farm				FINAL		
ID	Changes	Date	Name		Date	Name
				Edit	07/11/2025	A.Corcoran
3	Deadline 7	07/11/2025	A.Corcoran	Check	07/11/2025	A.McKay
2	Change Request 2	13/09/2025	J.Thompson	Approval	07/11/2025	K.Craddock
1	S51 Advice	23/01/2025	J.Neye-Swift	Project-No	BWSF	
A	Created	08/11/2024	J.Thompson	Drawing No	2.4	

Drawing reference: EN010147/APP/2.4

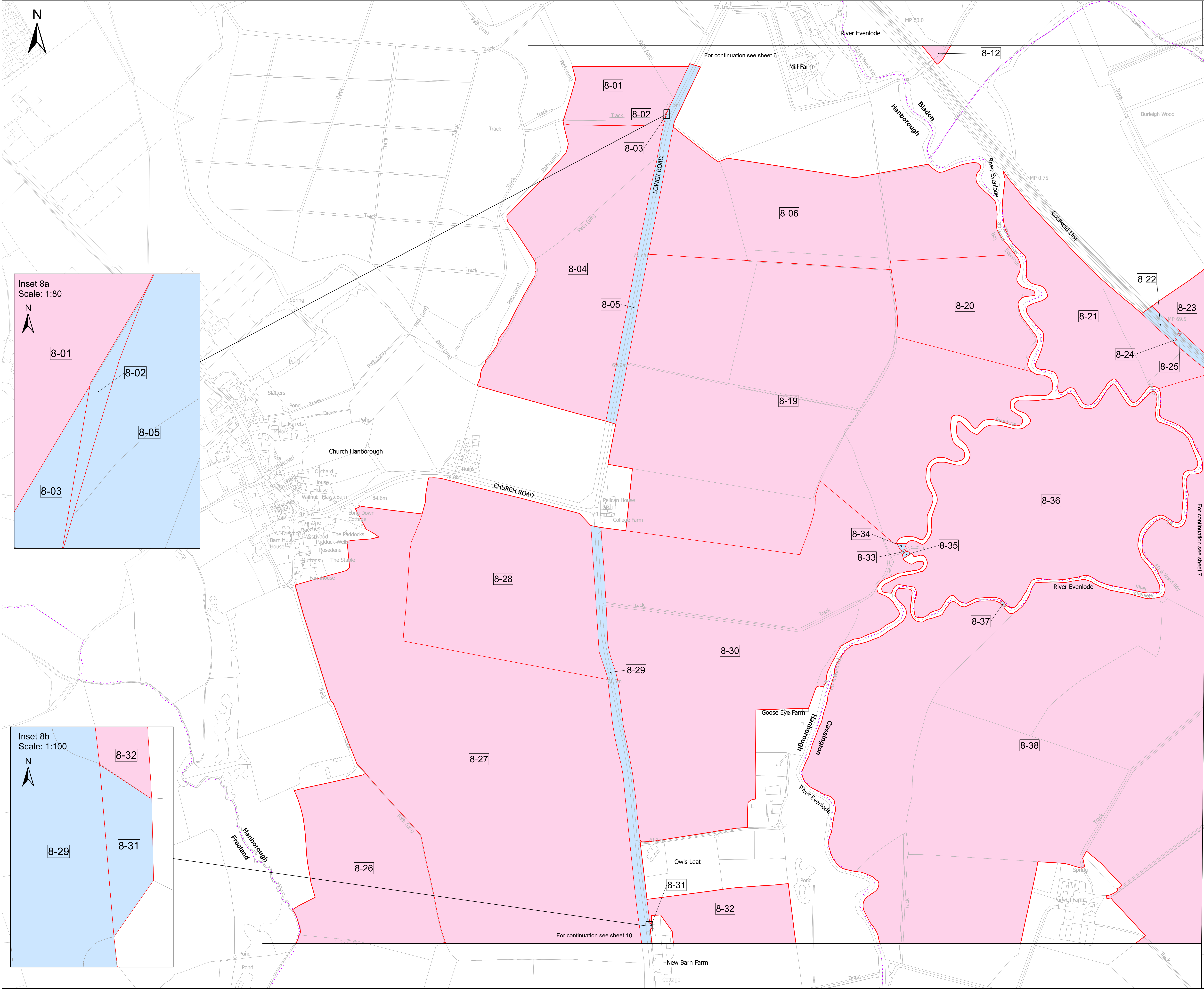
PINS Reference Number: EN010147

Infrastructure Planning (Applications: Prescribed Forms and Procedure) Regulations 2009 APFP Regulation: 5(2)(i)

Scale: 1:2,500 @ A0 DIM: M

LAND PLANS  
SHEET 7 OF 13





Legend

Order Limits

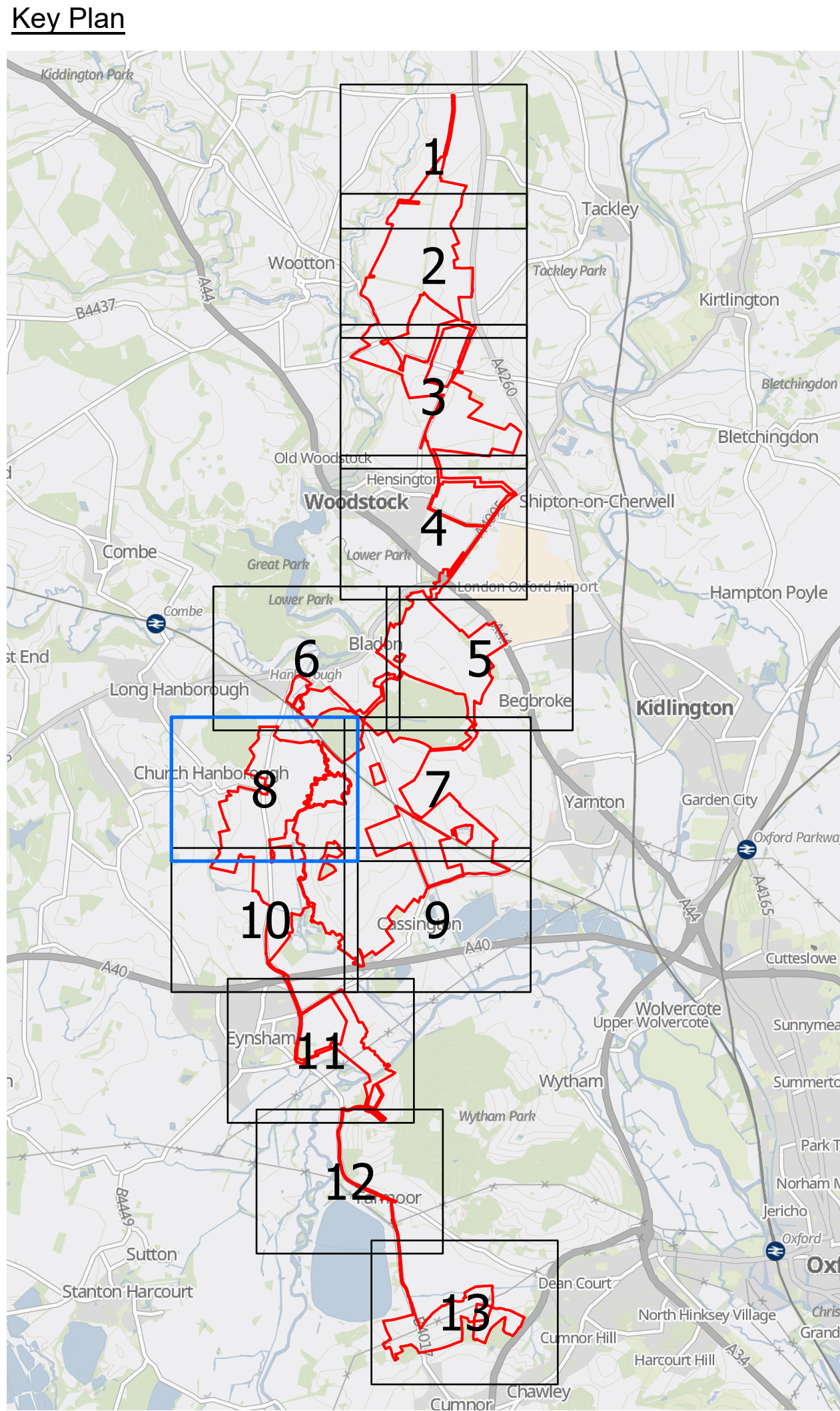
Parish Boundaries

Order Land - freehold to be to be compulsorily acquired and temporary use of land and in relation to which it is proposed to suspend or extinguish easements, servitudes and other private rights

Order Land - new rights (including restrictions) to be compulsorily acquired and temporary use of land and in relation to which it is proposed to suspend or extinguish easements, servitudes and other private rights

Notes:

- These plans should be read alongside other Application Documents, in particular, the updated versions of the Works Plans, the Book of Reference and the Statement of Reasons submitted at Deadline 7
- Do not scale from this drawing, use only printed dimensions
- All dimensions are in metres unless stated otherwise
- The Base mapping is based upon Ordnance Survey (OS) data. Reproduced from Ordnance Survey maps by permission of Ordnance Survey on behalf of the controller of His Majesty's Stationary Office (HMSO). © Crown Copyright Ordnance Survey 2025, Licence number 0100031673. © Copyright
- You are permitted to use this data solely to enable you to respond to, or interact with, the organisation that provided you with the data. You are not permitted to copy, sub-licence, distribute or sell any of this data to third parties in any form without written consent of Photovolt Development Partners (PVDP) on behalf of SolarFive Ltd.



Project				Status		
Botley West Solar Farm				FINAL		
ID	Changes	Date	Name		Date	Name
				Edit	07/11/2025	A.Corcoran
3	Deadline 7	07/11/2025	A.Corcoran	Check	07/11/2025	A.McKay
2	Change Request 2	13/09/2025	J.Thompson	Approval	07/11/2025	K.Craddock
1	S51 Advice	23/01/2025	J.Neye-Swift	Project-No	BWSF	
A	Created	08/11/2024	J.Thompson	Drawing No	2.4	

Drawing reference: EN010147/APP/2.4

PINS Reference Number: EN010147

Infrastructure Planning (Applications: Prescribed Forms and Procedure) Regulations 2009 APFP Regulation: 5(2)(i)

Scale: 1:2,500 @ A0

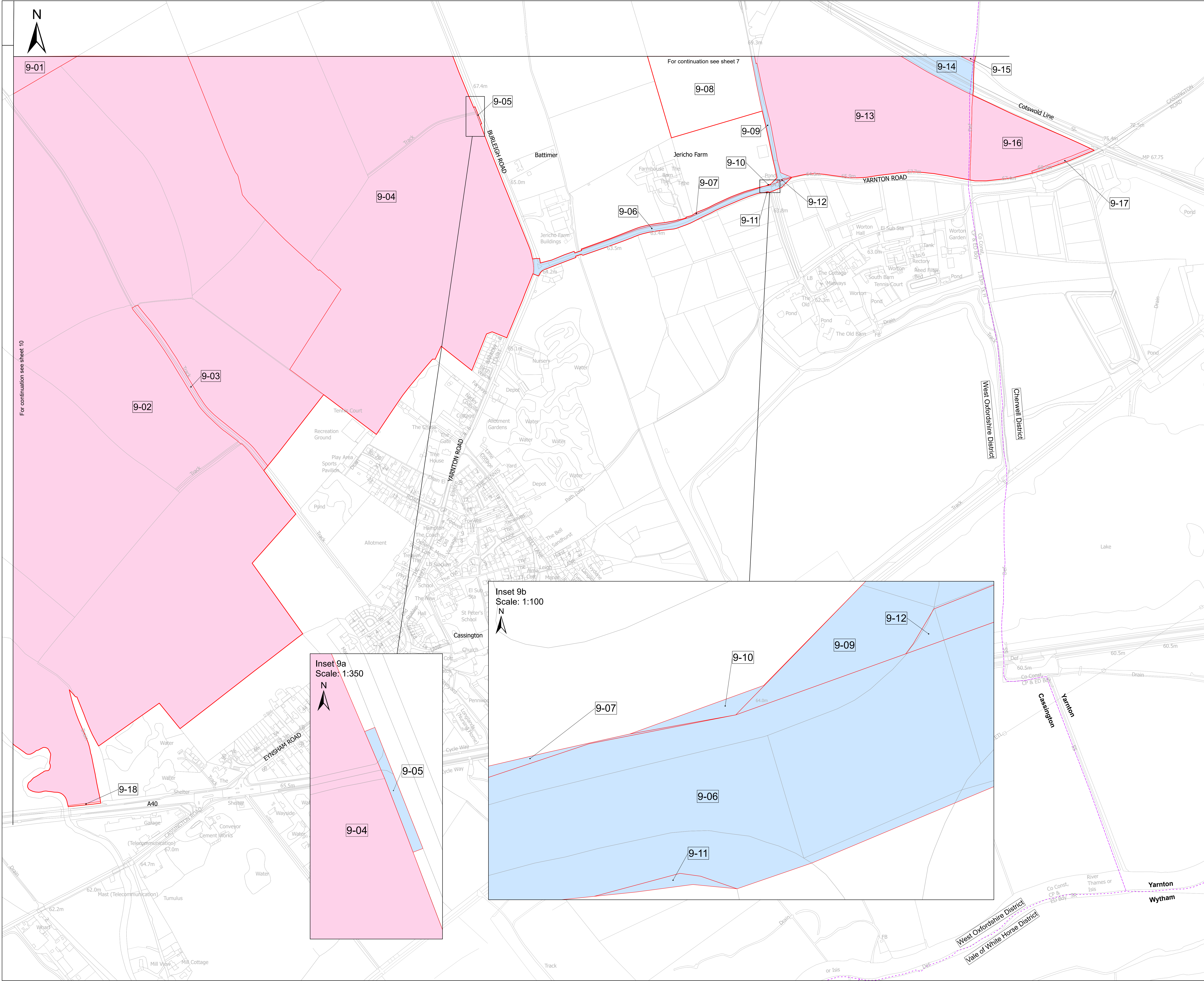
DIM: M

LAND PLANS  
SHEET 8 OF 13

03570140210280350

Metres





Legend

Order Limits

Parish Boundaries

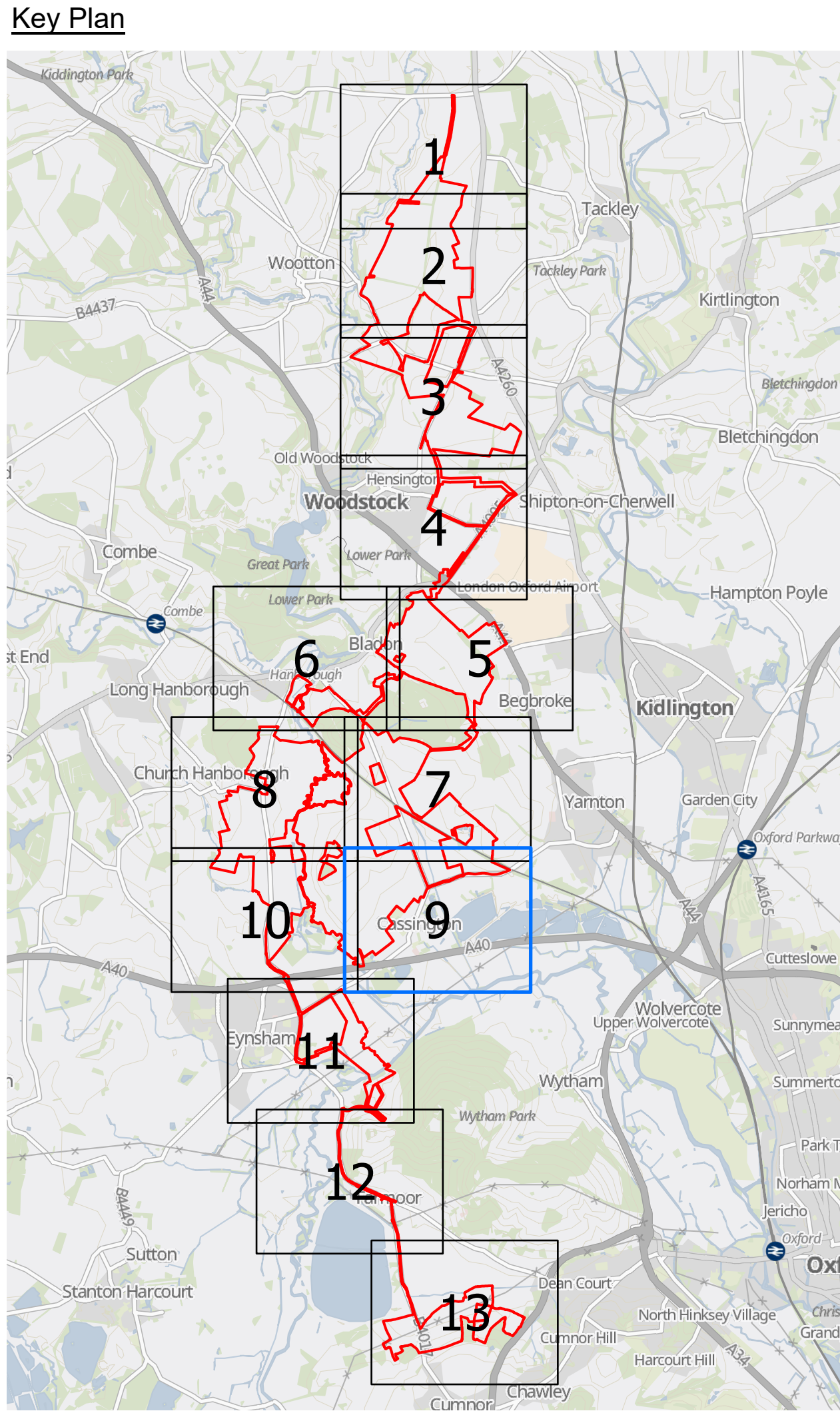
Order Land - freehold to be to be compulsorily acquired and temporary use of land and in relation to which it is proposed to suspend or extinguish easements, servitudes and other private rights

Order Land - new rights (including restrictions) to be compulsorily acquired and temporary use of land and in relation to which it is proposed to suspend or extinguish easements, servitudes and other private rights

No Compulsory Acquisition or temporary possession powers proposed

Notes:

- These plans should be read alongside other Application Documents, in particular, the updated versions of the Works Plans, the Book of Reference and the Statement of Reasons submitted at Deadline 7
- Do not scale from this drawing, use only printed dimensions
- All dimensions are in metres unless stated otherwise
- The Base mapping is based upon Ordnance Survey (OS) data. Reproduced from Ordnance Survey maps by permission of Ordnance Survey on behalf of the controller of His Majesty's Stationary Office (HMSO). © Crown Copyright Ordnance Survey 2025, Licence number 0100031673. © Copyright
- You are permitted to use this data solely to enable you to respond to, or interact with, the organisation that provided you with the data. You are not permitted to copy, sub-licence, distribute or sell any of this data to third parties in any form without written consent of Photovolt Development Partners (PVDP) on behalf of SolarFive Ltd.



Project				Status		
Botley West Solar Farm				FINAL		
ID	Changes	Date	Name		Date	Name
				Edit	07/11/2025	A.Corcoran
3	Deadline 7	07/11/2025	A.Corcoran	Check	07/11/2025	A.McKay
2	Change Request 2	13/09/2025	J.Thompson	Approval	07/11/2025	K.Craddock
1	S51 Advice	23/01/2025	J.Neye-Swift	Project-No	BWSF	
A	Created	08/11/2024	J. Thompson	Drawing No	2.4	

Drawing reference: EN010147/APP/2.4

PINS Reference Number: EN010147

Infrastructure Planning (Applications: Prescribed Forms and Procedure) Regulations 2009 APFP Regulation: 5(2)(i)

Scale: 1:2,500 @ A0

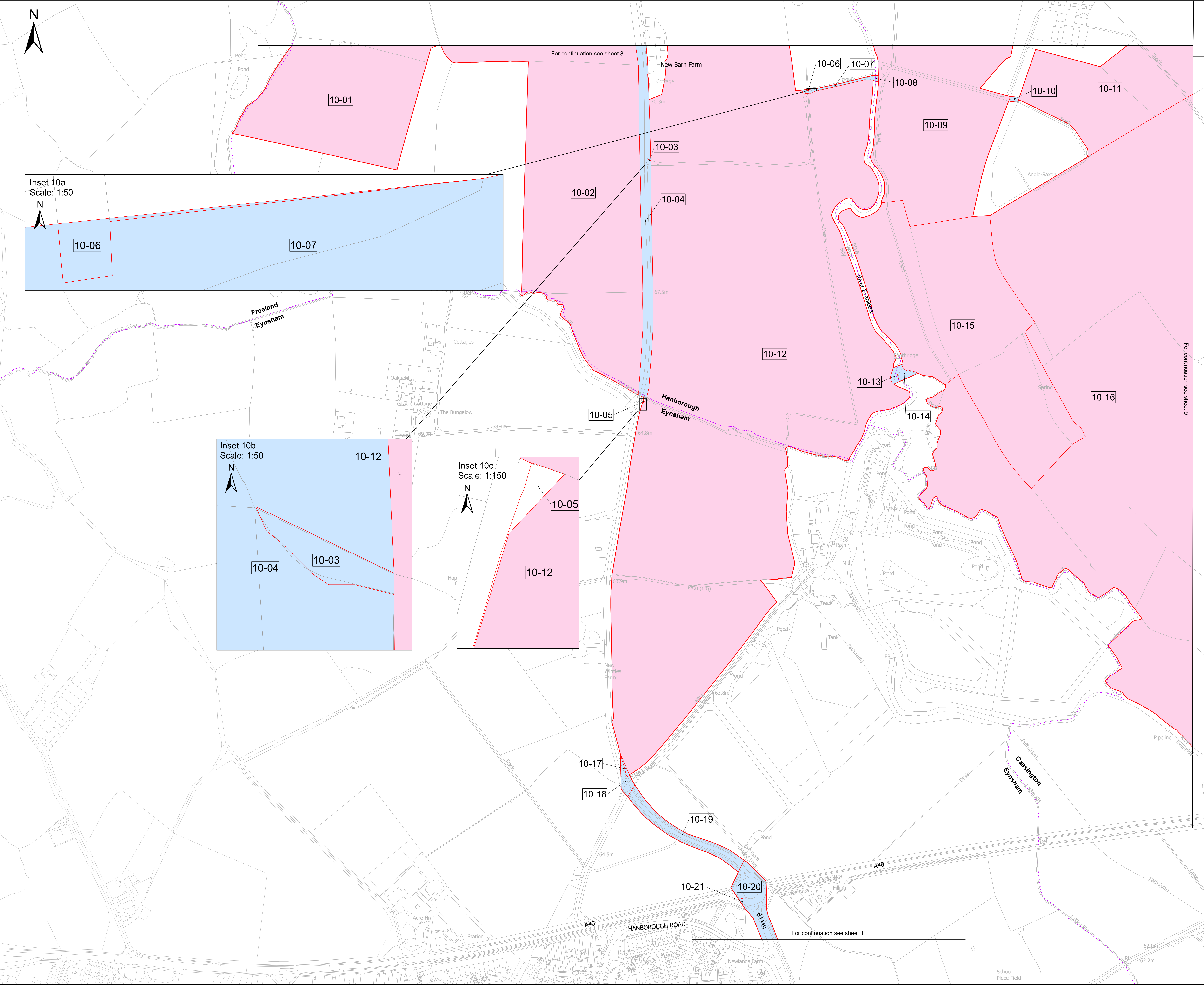
DIM: M

LAND PLANS  
SHEET 9 OF 13

03570140210280350

Metres





**Legend**

Order Limits ———

Parish Boundaries - - - - -

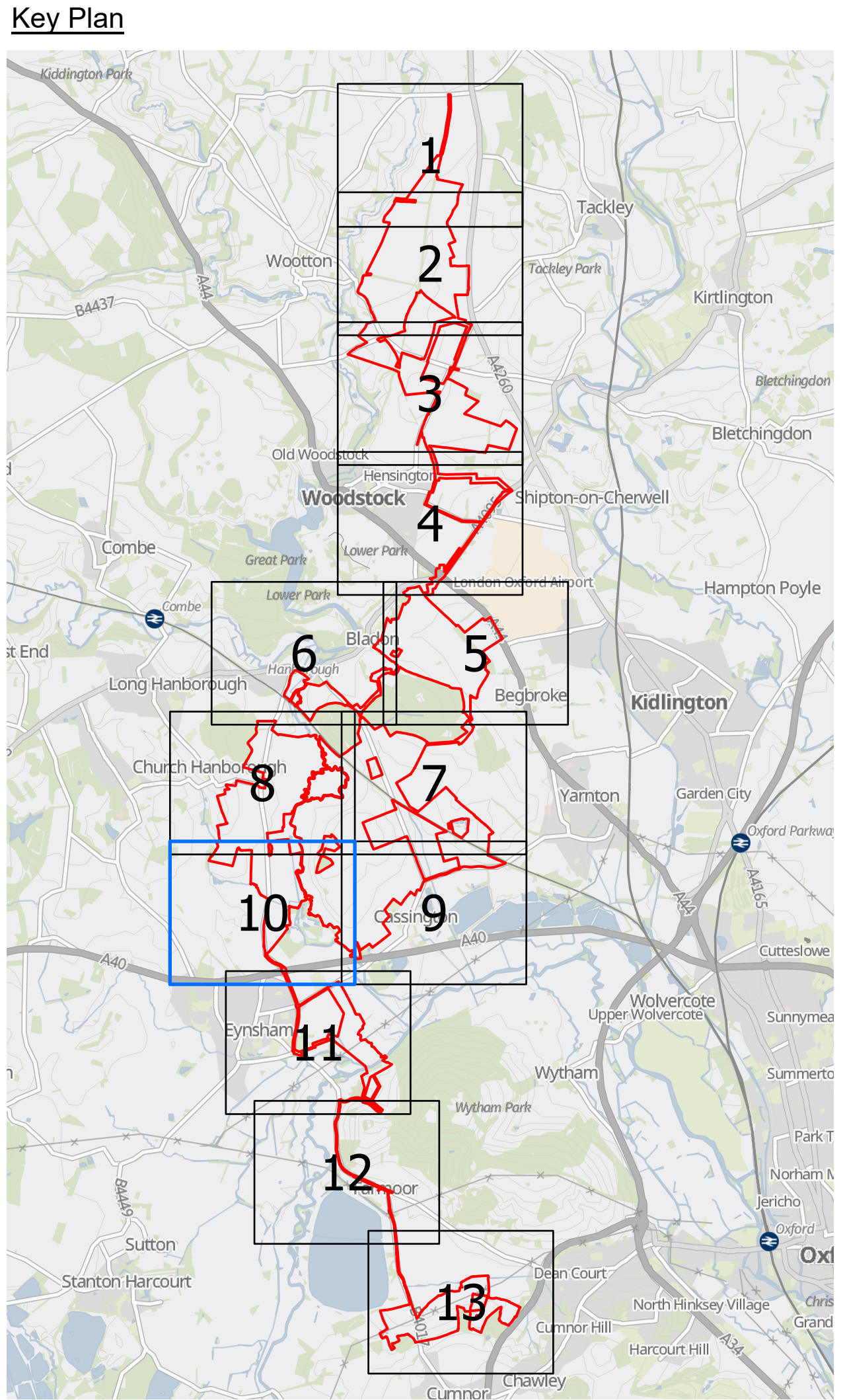
Order Land - freehold to be to be compulsorily acquired and temporary use of land and in relation to which it is proposed to suspend or extinguish easements, servitudes and other private rights ———

Order Land - new rights (including restrictions) to be compulsorily acquired and temporary use of land and in relation to which it is proposed to suspend or extinguish easements, servitudes and other private rights ———

No Compulsory Acquisition or temporary possession powers proposed ———

**Notes:**

- These plans should be read alongside other Application Documents, in particular, the updated versions of the Works Plans, the Book of Reference and the Statement of Reasons submitted at Deadline 7
- Do not scale from this drawing, use only printed dimensions
- All dimensions are in metres unless stated otherwise
- The Base mapping is based upon Ordnance Survey (OS) data. Reproduced from Ordnance Survey maps by permission of Ordnance Survey on behalf of the controller of His Majesty's Stationary Office (HMSO). © Crown Copyright Ordnance Survey 2025. Licence number 0100031673. © Copyright
- You are permitted to use this data solely to enable you to respond to, or interact with, the organisation that provided you with the data. You are not permitted to copy, sub-licence, distribute or sell any of this data to third parties in any form without written consent of Photovoltaic Development Partners (PVD) on behalf of SolarFive Ltd.



Project				Status		
Botley West Solar Farm				FINAL		
ID	Changes	Date	Name		Date	Name
3	Deadline 7	07/11/2025	A.Corcoran	Edit	07/11/2025	A.Corcoran
2	Change Request 2	13/09/2025	J.Thompson	Check	07/11/2025	A.McKay
1	S51 Advice	23/01/2025	J.Neye-Swift	Approval	07/11/2025	K.Craddock
A	Created	08/11/2024	J.Thompson	Project-No	BWSF	
				Drawing No	2.4	

Drawing reference: EN010147/APP/2.4

PINS Reference Number: EN010147

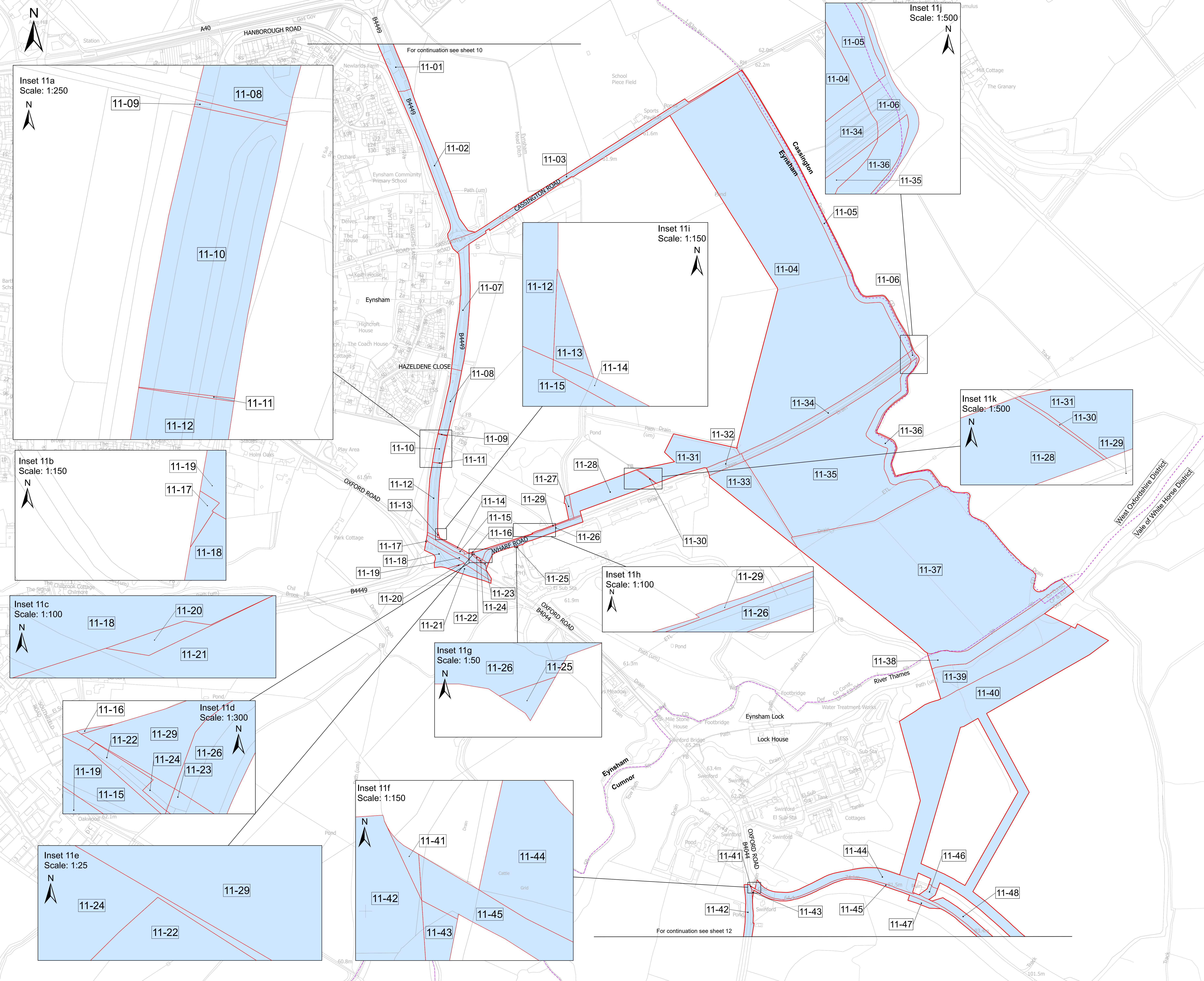
Infrastructure Planning (Applications: Prescribed Forms and Procedure) Regulations 2009 APFP Regulation: 5(2)(i)

Scale: 1:2,500 @ A0 DIM: M

LAND PLANS  
SHEET 10 OF 13

0 35 70 140 210 280 350 Metres





**Legend**

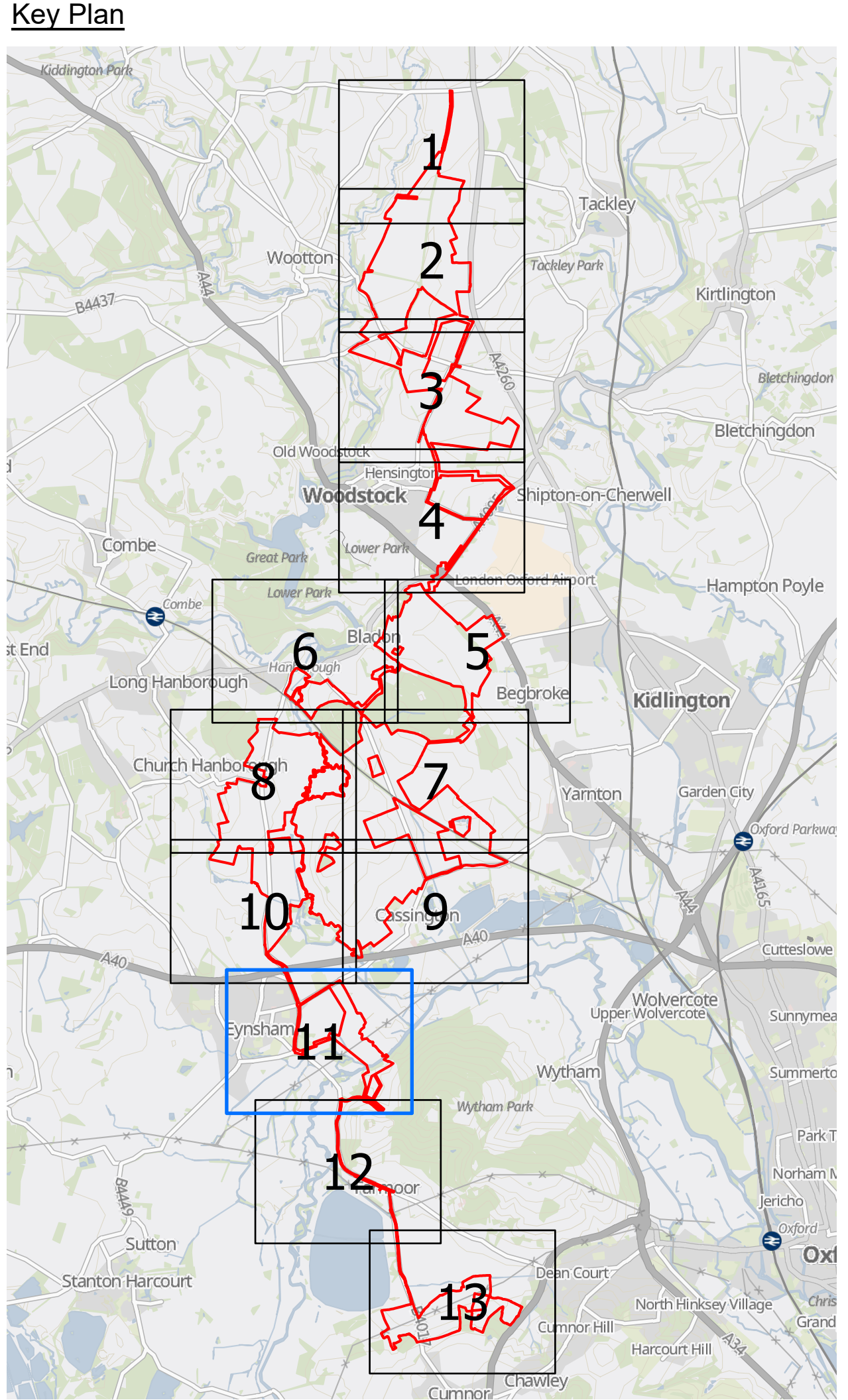
Order Limits —

Parish Boundaries - - - - -

Order Land - new rights (including restrictions) to be compulsorily acquired and temporary use of land and in relation to which it is proposed to suspend or extinguish easements, servitudes and other private rights

**Notes:**

- These plans should be read alongside other Application Documents, in particular, the updated versions of the Works Plans, the Book of Reference and the Statement of Reasons submitted at Deadline 7
- Do not scale from this drawing, use only printed dimensions
- All dimensions are in metres unless stated otherwise
- The Base mapping is based upon Ordnance Survey (OS) data. Reproduced from Ordnance Survey maps by permission of Ordnance Survey on behalf of the controller of His Majesty's Stationary Office (HMSO). © Crown Copyright Ordnance Survey 2025, Licence number 0100031673. © Copyright
- You are permitted to use this data solely to enable you to respond to, or interact with, the organisation that provided you with the data. You are not permitted to copy, sub-licence, distribute or sell any of this data to third parties in any form without written consent of Photovoltaic Development Partners (PVDP) on behalf of SolarFive Ltd.



Project				Status		
Botley West Solar Farm				FINAL		
ID	Changes	Date	Name		Date	Name
				Edit	07/11/2025	A.Corcoran
3	Deadline 7	07/11/2025	A.Corcoran	Check	07/11/2025	A.McKay
2	Change Request 2	13/09/2025	J.Thompson	Approval	07/11/2025	K.Craddock
1	S51 Advice	23/01/2025	J.Neye-Swift	Project-No		BWSF
A	Created	08/11/2024	J.Thompson	Drawing No		2.4

Drawing reference: EN010147/APP/2.4

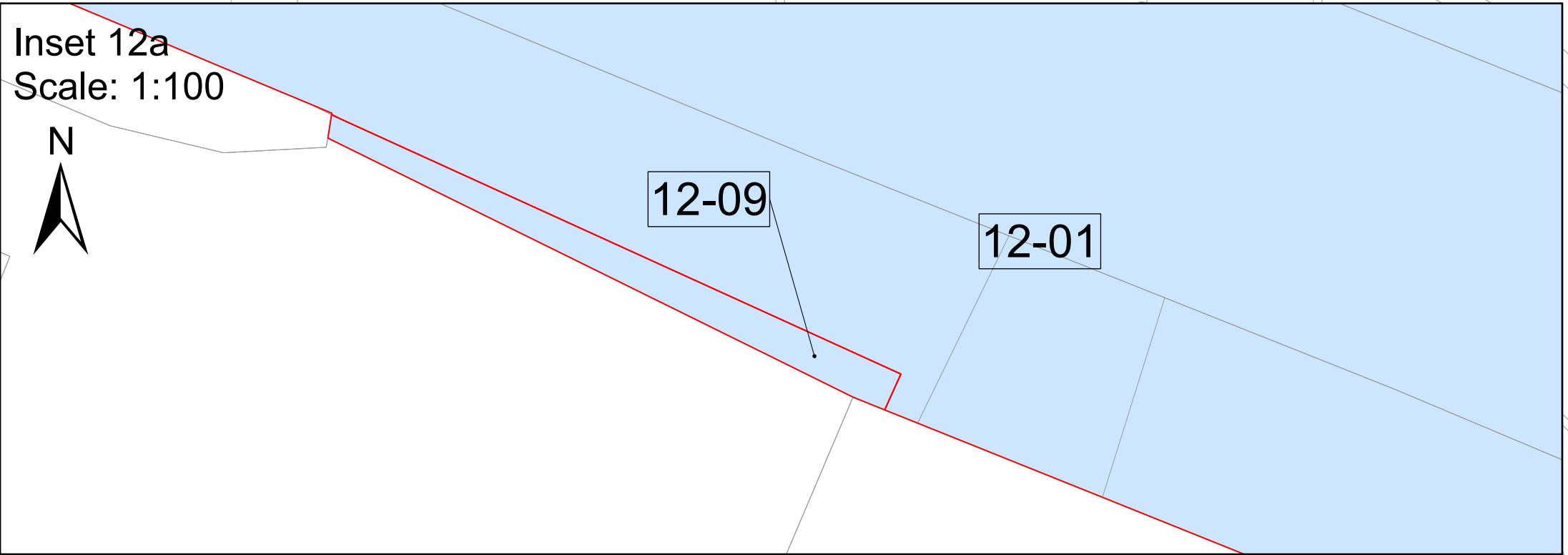
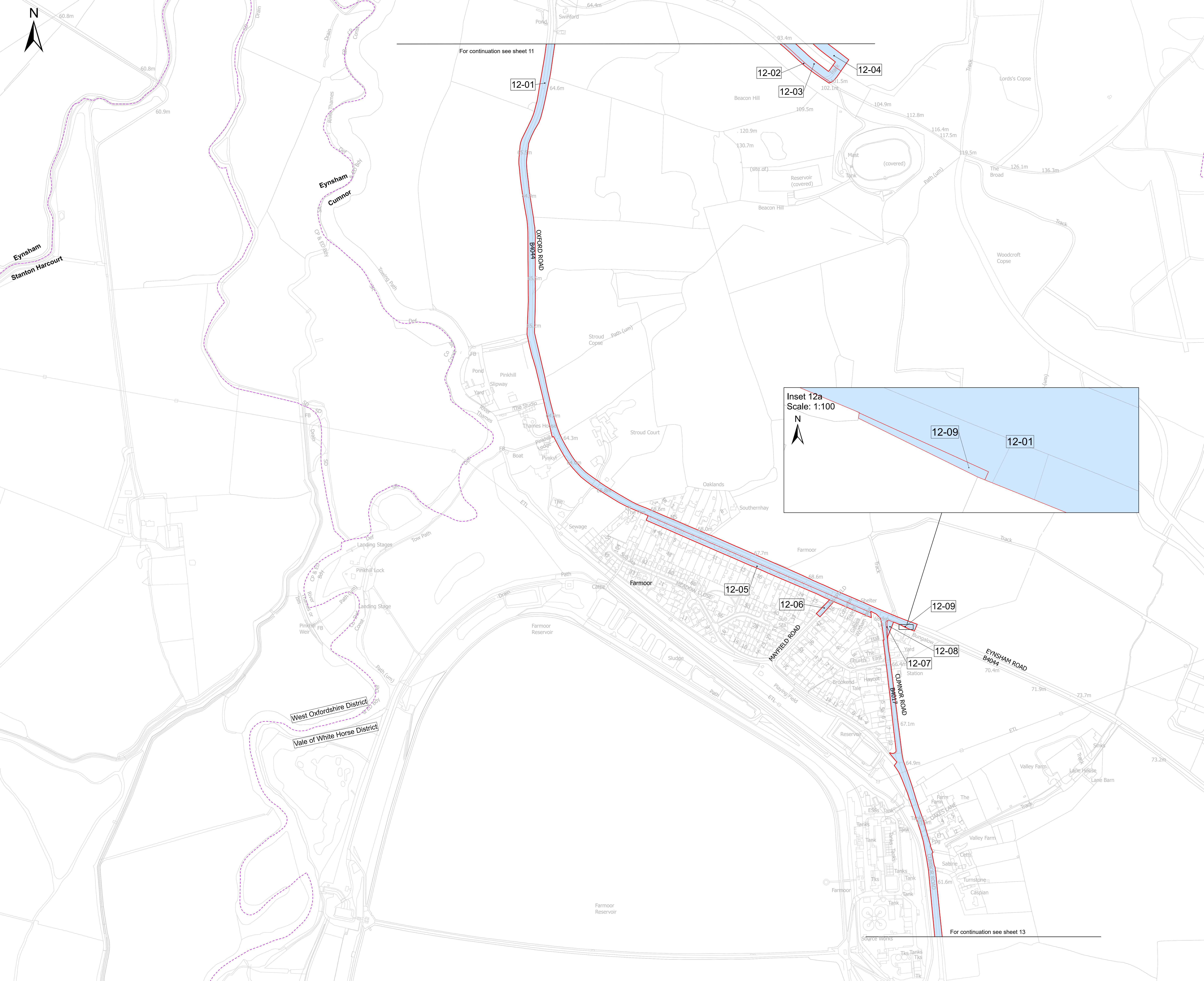
PINS Reference Number: EN010147

Infrastructure Planning (Applications: Prescribed Forms and Procedure) Regulations 2009 APFP Regulation: 5(2)(i)

Scale: 1:2,500 @ A0 DIM: M

**LAND PLANS**  
**SHEET 11 OF 13**





Legend

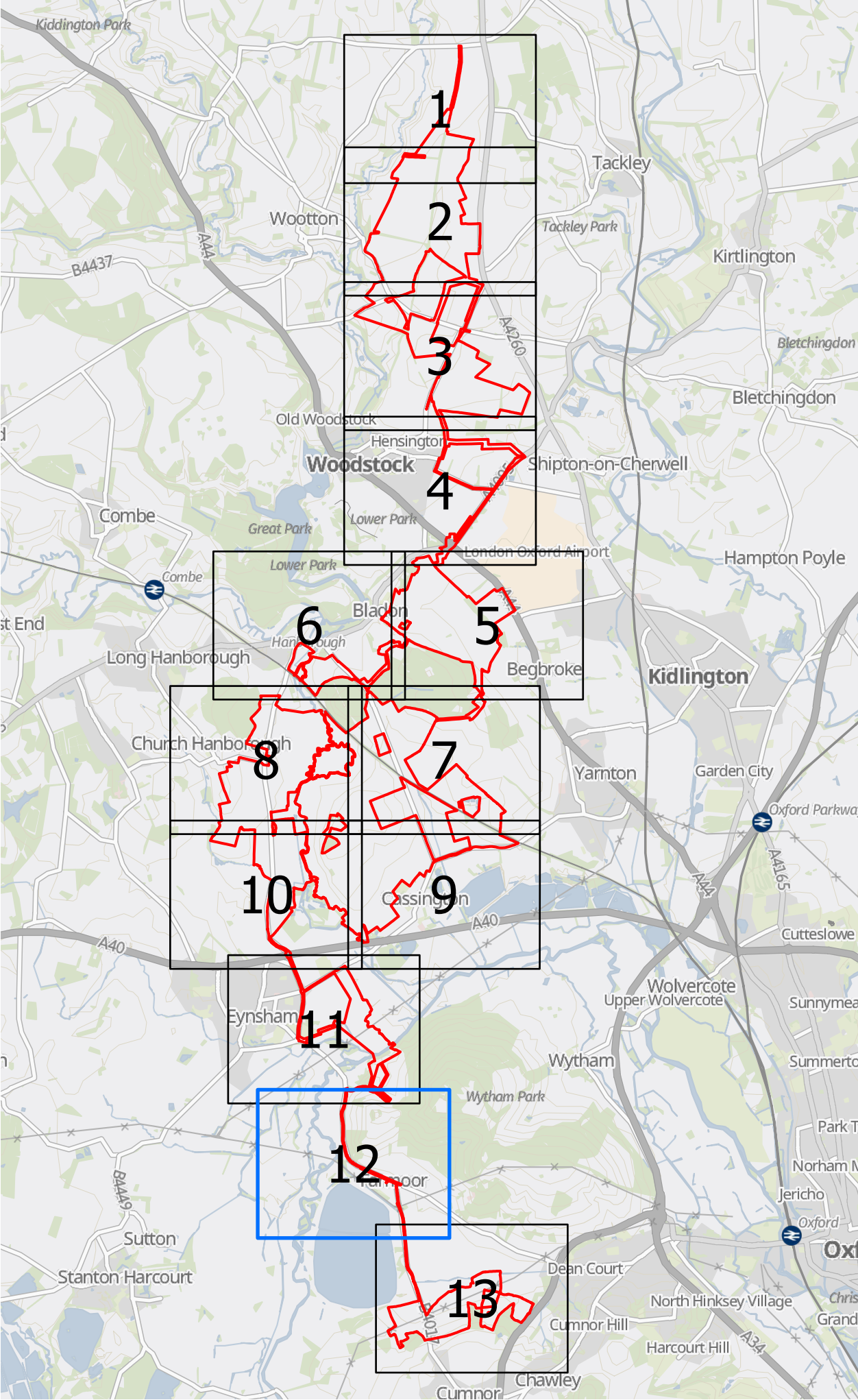
Order Limits

Parish Boundaries

Order Land - new rights (including restrictions) to be compulsorily acquired and temporary use of land and in relation to which it is proposed to suspend or extinguish easements, servitudes and other private rights

Notes:  
- These plans should be read alongside other Application Documents, in particular, the updated versions of the Works Plans, the Book of Reference and the Statement of Reasons submitted at Deadline 7  
- Do not scale from this drawing, use only printed dimensions  
- All dimensions are in metres unless stated otherwise  
- The Base mapping is based upon Ordnance Survey (OS) data. Reproduced from Ordnance Survey maps by permission of Ordnance Survey on behalf of the controller of His Majesty's Stationary Office (HMSO). © Crown Copyright Ordnance Survey 2025, Licence number 0100031673. © Copyright  
- You are permitted to use this data solely to enable you to respond to, or interact with, the organisation that provided you with the data. You are not permitted to copy, sub-licence, distribute or sell any of this data to third parties in any form without written consent of Photovolta Development Partners (PVDP) on behalf of SolarFive Ltd.

Key Plan



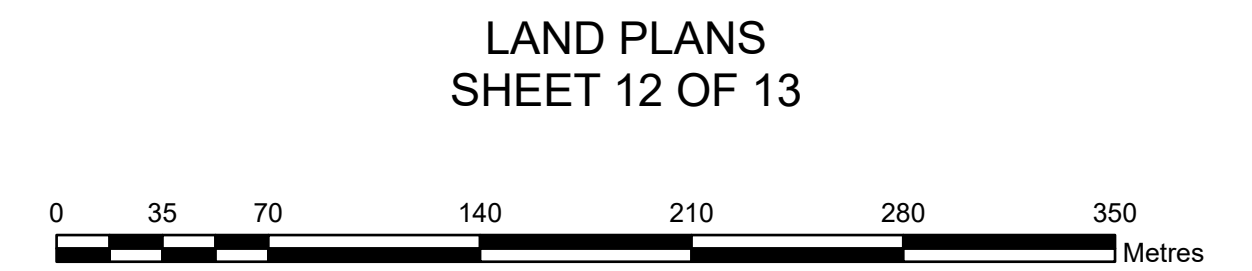
Project				Status		
Botley West Solar Farm				FINAL		
ID	Changes	Date	Name		Date	Name
				Edit	07/11/2025	A.Corcoran
3	Deadline 7	07/11/2025	A.Corcoran	Check	07/11/2025	A.McKay
2	Change Request 2	13/09/2025	J.Thompson	Approval	07/11/2025	K.Craddock
1	S51 Advice	23/01/2025	J.Neye-Swift	Project-No		BWSF
A	Created	08/11/2024	J.Thompson	Drawing No		2.4

Drawing reference: EN010147/APP/2.4

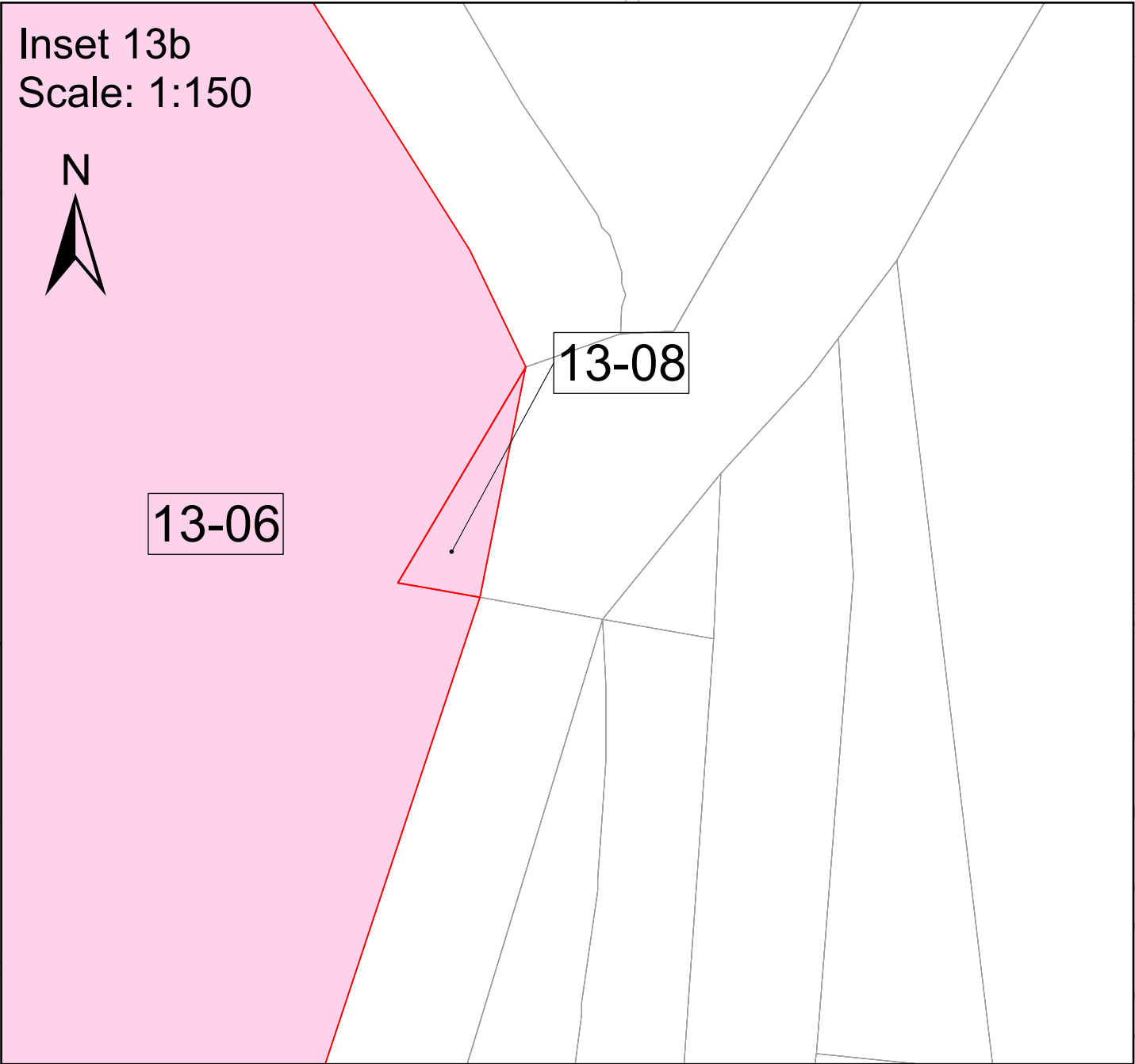
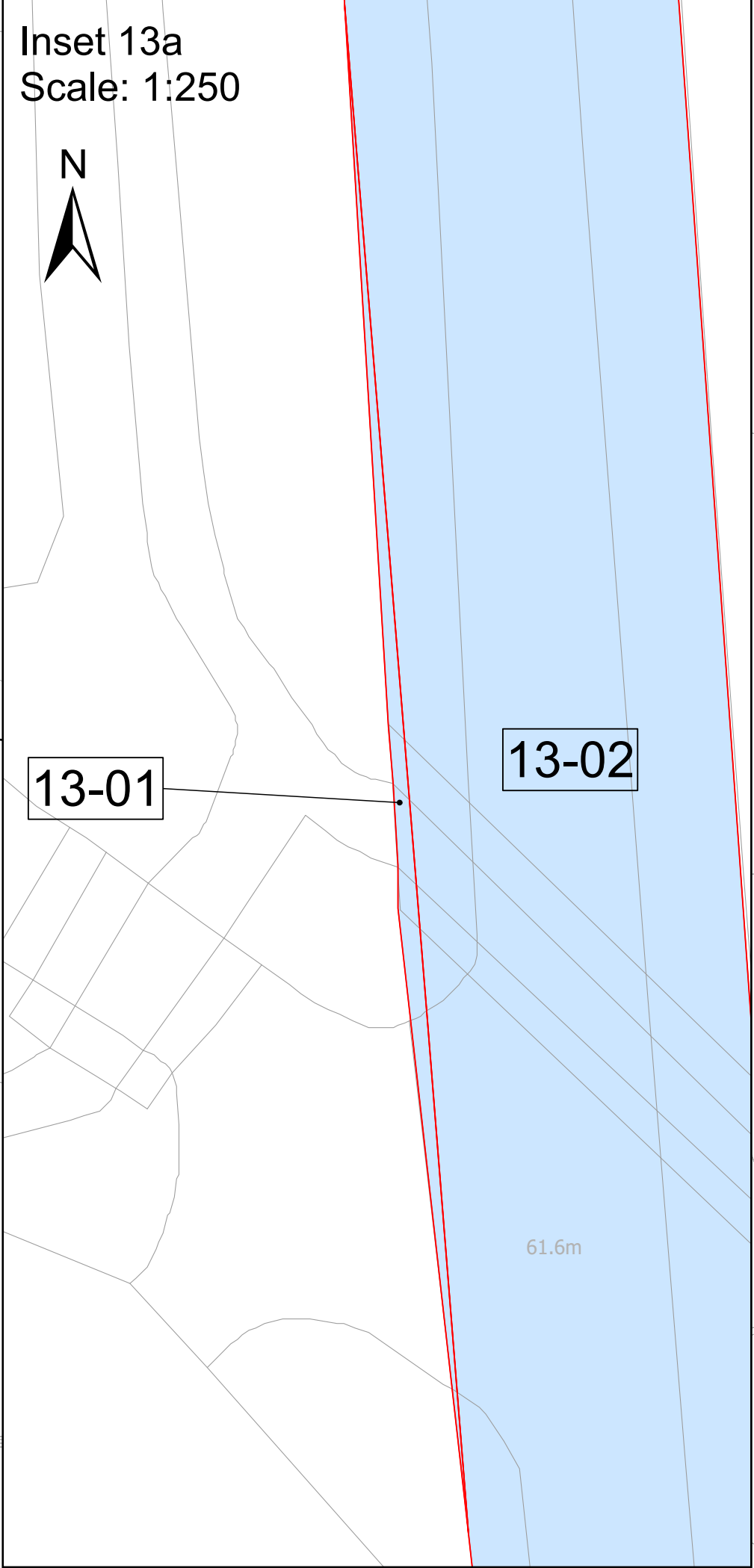
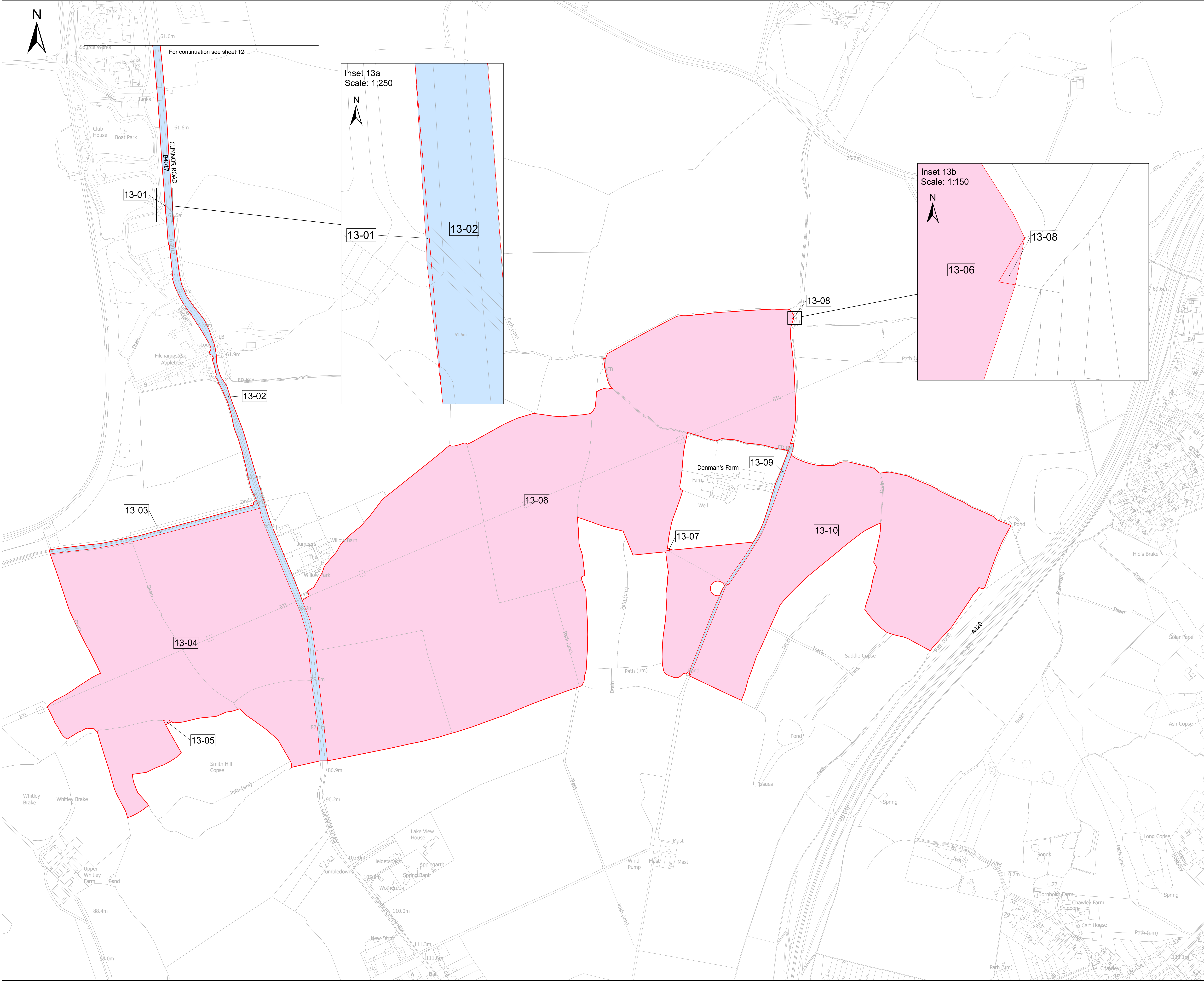
PINS Reference Number: EN010147

Infrastructure Planning (Applications: Prescribed Forms and Procedure) Regulations 2009 APFP Regulation: 5(2)(i)

Scale: 1:2,500 @ A0 DIM: M







**Legend**

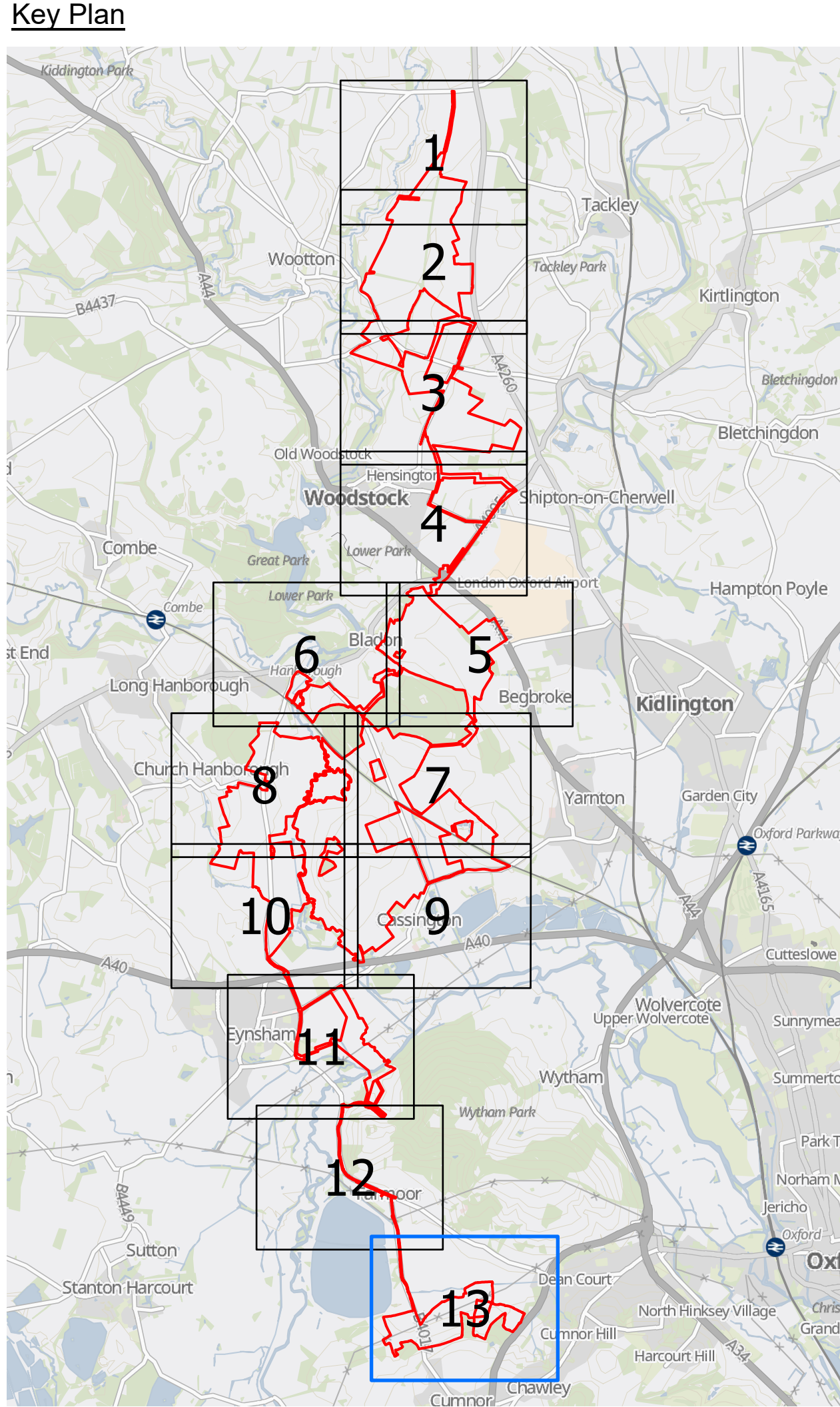
Order Limits

Order Land - freehold to be to be compulsorily acquired and temporary use of land and in relation to which it is proposed to suspend or extinguish easements, servitudes and other private rights

Order Land - new rights (including restrictions) to be compulsorily acquired and temporary use of land and in relation to which it is proposed to suspend or extinguish easements, servitudes and other private rights

**Notes:**

- These plans should be read alongside other Application Documents, in particular, the updated versions of the Works Plans, the Book of Reference and the Statement of Reasons submitted at Deadline 7
- Do not scale from this drawing, use only printed dimensions
- All dimensions are in metres unless stated otherwise
- The Base mapping is based upon Ordnance Survey (OS) data. Reproduced from Ordnance Survey maps by permission of Ordnance Survey on behalf of the controller of His Majesty's Stationary Office (HMSO). © Crown Copyright Ordnance Survey 2025, Licence number 0100031673. © Copyright
- You are permitted to use this data solely to enable you to respond to, or interact with, the organisation that provided you with the data. You are not permitted to copy, sub-licence, distribute or sell any of this data to third parties in any form without written consent of Photovolta Development Partners (PVDP) on behalf of SolarFive Ltd.



Project				Status		
Botley West Solar Farm				FINAL		
ID	Changes	Date	Name		Date	Name
3	Deadline 7	07/11/2025	A.Corcoran	Edit	07/11/2025	A.Corcoran
2	Change Request 2	13/09/2025	J.Thompson	Check	07/11/2025	A.McKay
1	S51 Advice	23/01/2025	J.Neye-Swift	Approval	07/11/2025	K.Craddock
A	Created	08/11/2024	J.Thompson	Project-No		BWSF
				Drawing No		2.4

Drawing reference: EN010147/APP/2.4

PINS Reference Number: EN010147

Infrastructure Planning (Applications: Prescribed Forms and Procedure) Regulations 2009 APFP Regulation: 5(2)(i)

Scale: 1:2,500 @ A0

DIM: M

LAND PLANS  
SHEET 13 OF 13

0 35 70 140 210 280 350 Metres